LOC/DME I-INN 110.7 Chan 44	APP CRS 301°	Rwy ldg 8000 TDZE 822 Apt Elev 842

ILS or LOC RWY 30R
MINNEAPOLIS-ST PAUL INTL/WOLD-CHAMBERLAIN (MSP)

Simultaneous approaches authorized with Rwy 30L and ILS V RWY 35 (CONVERGING). For inop ALS, increase S-LOC 30R Cat D/E visibility to 1⅜ SM. Inop table does not apply to S-ILS 30R all Cats. DME or RADAR required.

MALSF

MISSED APPROACH: Climb to 1300, then climbing right turn to 3000 direct GEP VORTAC and hold.

D-ATIS	MINNEAPOLIS APP CON	MINNEAPOLIS TOWER	GND CON	CLNC DEL
ARR 135.35 239.275 DEP 120.8	118.725 335.65 (Rwy 35) 119.3 335.65 (12L-30R, 4-22, 17) 126.95 335.65 (12R-30L)	123.675 273.55 (17-35) 123.95 273.55 (12L-30R) 126.7 273.55 (12R-30L, 4-22)	N 121.8 348.6 S 121.9 348.6 W 127.925 348.6	133.2 CPDLC

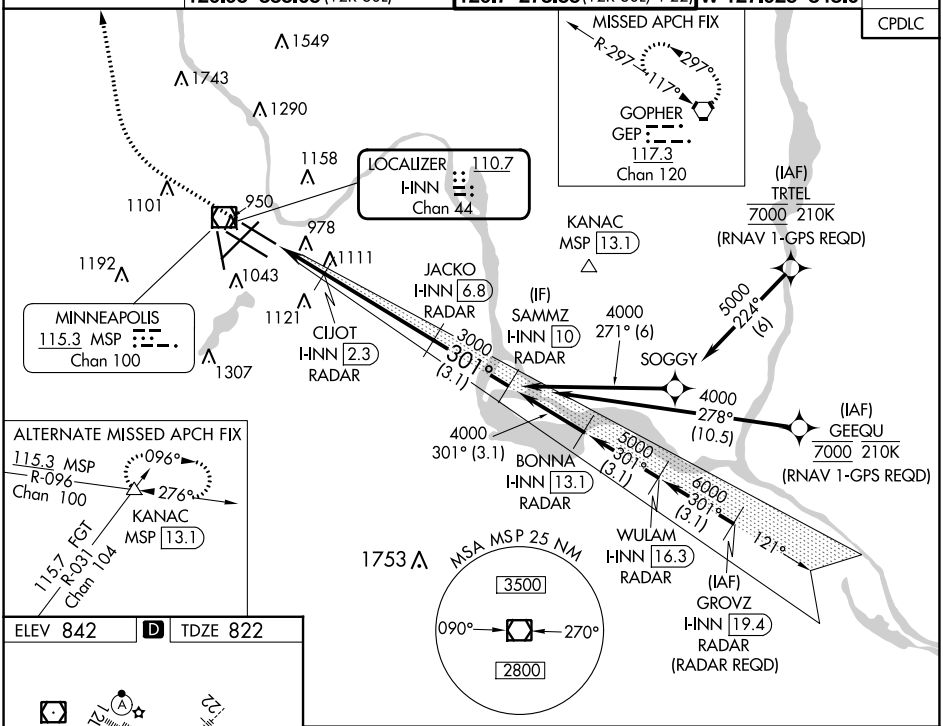

ELEV 842 | D | TDZE 822

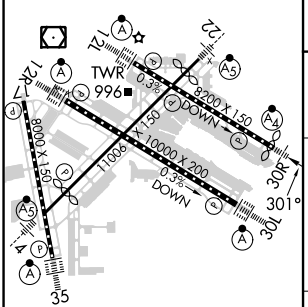

HIRL all Rwys
REIL Rwy 17
TDZ/CL Rwys 12L, 12R, 30L, and 35

FAF to MAP 6.7 NM

Knots	60	90	120	150	180
Min:Sec	6:42	4:28	3:21	2:41	2:14

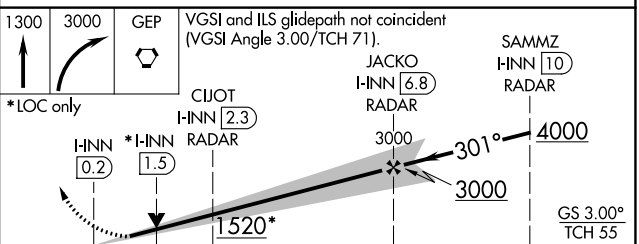

CATEGORY	A	B	C	D	E
S-ILS 30R	1072/40 250 (300-¾)				
S-LOC 30R	1320/40 498 (500-¾)		1320/60 498 (500-1¼)		
C CIRCLING	1360-1 518 (600-1)		1460-1¾ 618 (700-1¾)	1660-2¾ 818 (900-2¾)	1800-3 958 (1000-3)

NC-1, 21 MAR 2024 to 18 APR 2024
NC-1, 21 MAR 2024 to 18 APR 2024