RNAV (RNP) Z RWY 5L
RALEIGH-DURHAM INTL (RDU)

APP CRS	Rwy ldg	10000
054°	TDZE	384
	Apt Elev	435

RNP AR APCH-GPS.

For uncompensated Baro-VNAV systems, procedure NA below -12°C or above 54°C. Simultaneous approach authorized, except for arrivals at HEAVE. For inop ALS, increase RNP 0.10 all Cats visibility to RVR 4500.

MALSR

MISSED APPROACH: Climb to 1000 then climbing left turn to 2200 direct DUHAM and hold.

D-ATIS	RALEIGH APP CON	RALEIGH TOWER (EAST)	RALEIGH TOWER (WEST)	GND CON (EAST)	GND CON (WEST)	CLNC DEL	CPDLC
123.8	127.675 307.9	127.45 257.8 Rwys 5R-23L and 14-32	119.3 257.8 Rwy 5L-23R	121.9 348.6 Rwys 5R-23L and 14-32	121.7 348.6 Rwy 5L-23R	120.1	

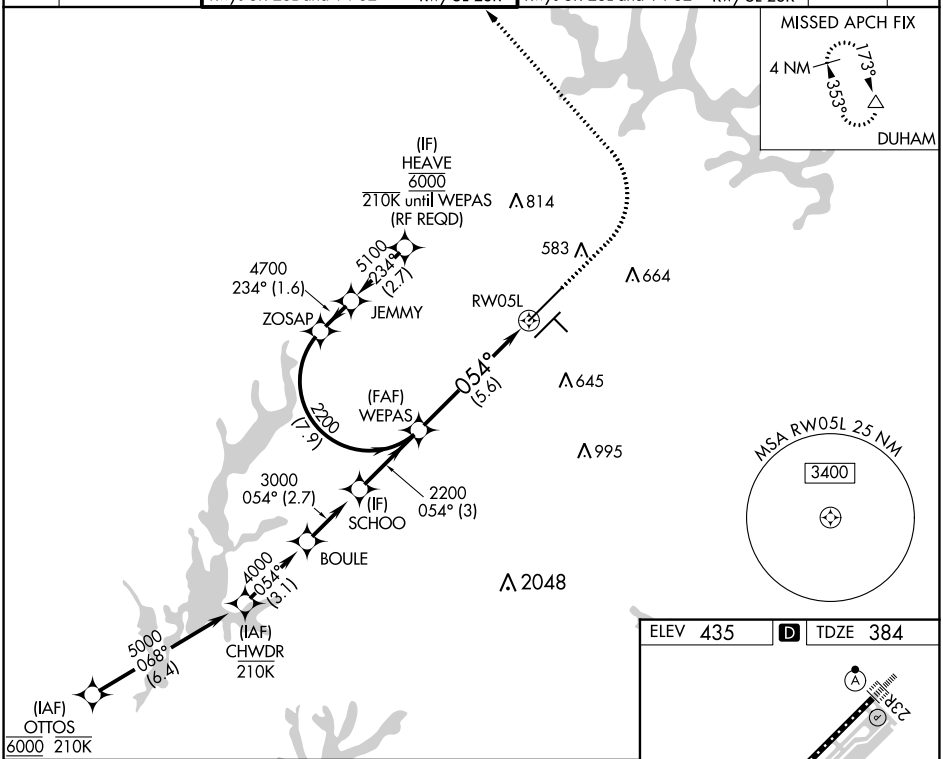

VGSI and RNAV glidepath not coincident (VGSI Angle 3.00/TCH 72).

1000	2200	DUHAM

See planview for multiple IF locations.

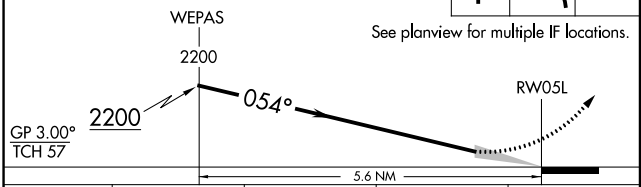

CATEGORY	A	B	C	D
RNP 0.10 DA	684/24 300 (300-½)			
RNP 0.30 DA	780/35 396 (400-⅝)			

AUTHORIZATION REQUIRED

ELEV 435 D TDZE 384

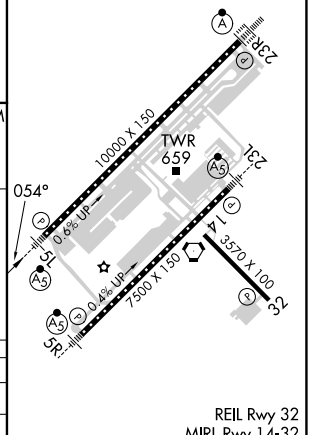

REIL Rwy 32
MIRL Rwy 14-32
HIRL Rwys 5R-23L and 5L-23R
TDZ/CL Rwys 5L, 23L, and 23R

SE-2, 21 MAR 2024 to 18 APR 2024