LOM PI	APP CRS	Rwy ldg	10104
356	309°	TDZE	650
		Apt Elev	661

NDB RWY 31

GENERAL DOWNING-PEORIA INTL (PIA)

For inop ALS, increase S-31 Cat A/B visibility to RVR 5500, and Cat C/D to 1⅜ SM. When local altimeter setting not received, use Logan County altimeter setting and increase all MDA 100 feet, increase S-31 Cat C and D visibility ¼ mile, and Circling Cat C ¼ mile and Cat D ½ mile. Circling Rwy 13, 31 NA at night.

MALSR

MISSED APPROACH: Climbing left turn 2400 direct PIA VORTAC and hold.

ATIS	SAINT LOUIS APP CON	PEORIA TOWER	GND CON
126.1 282.2	125.8 269.2	124.0 353.85	121.85 348.6

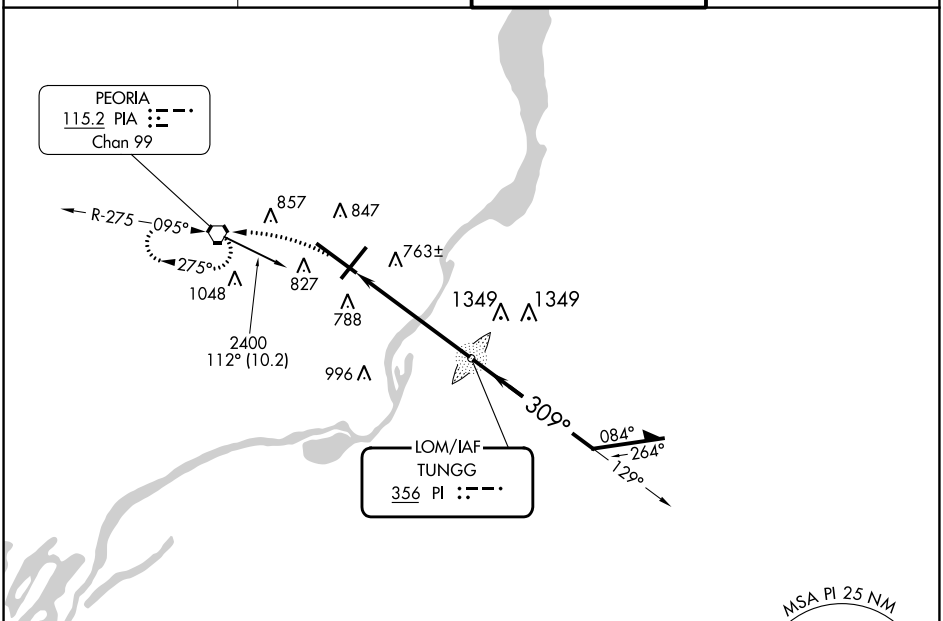

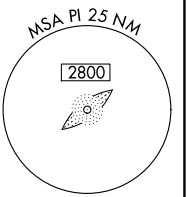

ELEV 661 D TDZE 650

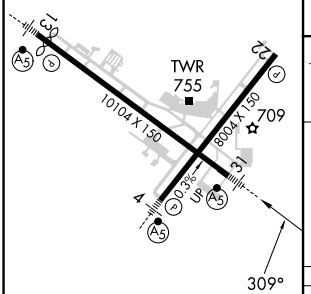

HIRL Rwys 4-22 and 13-31

FAF to MAP 5.2 NM					
Knots	60	90	120	150	180
Min:Sec	5:12	3:28	2:36	2:05	1:44

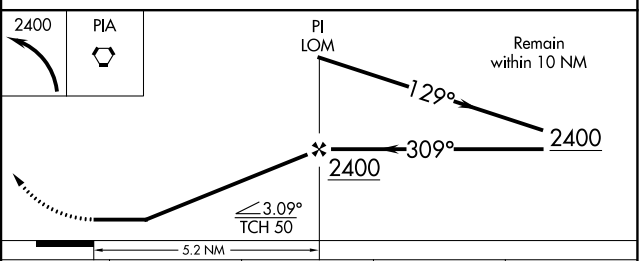

CATEGORY	A	B	C	D
S-31	1140/40 490 (500-¾)		1140/50 490 (500-1)	
C CIRCLING	1160-1 499 (500-1)		1180-1½ 519 (600-1½)	1400-2¼ 739 (800-2¼)

EC-3, 21 MAR 2024 to 18 APR 2024
EC-3, 21 MAR 2024 to 18 APR 2024