WAAS CH 50325 W12B	APP CRS 123°	Rwy ldg 10401 TDZE 1349 Apt Elev 1384

RNAV (GPS) RWY 12R
PHOENIX-MESA GATEWAY (IWA)

DME/DME RNP-0.3 NA. VDP NA with Phoenix Sky Harbor Intl altimeter setting. When local altimeter setting not received, use Phoenix Sky Harbor Intl altimeter setting and increase all MDA 80 feet; increase LP and LNAV Cats C/D and Circling Cat D visibility ¼ SM.

MISSED APPROACH: Climb to 1800 then climbing right turn to 4300 direct GEJRI and hold, continue climb-in-hold to 4300.

ATIS ★	PHOENIX APP CON	GATEWAY TOWER ★	GND CON	CLNC DEL
133.5 270.275	124.9 353.8	120.6 (CTAF) 289.4	128.25 275.8	135.05

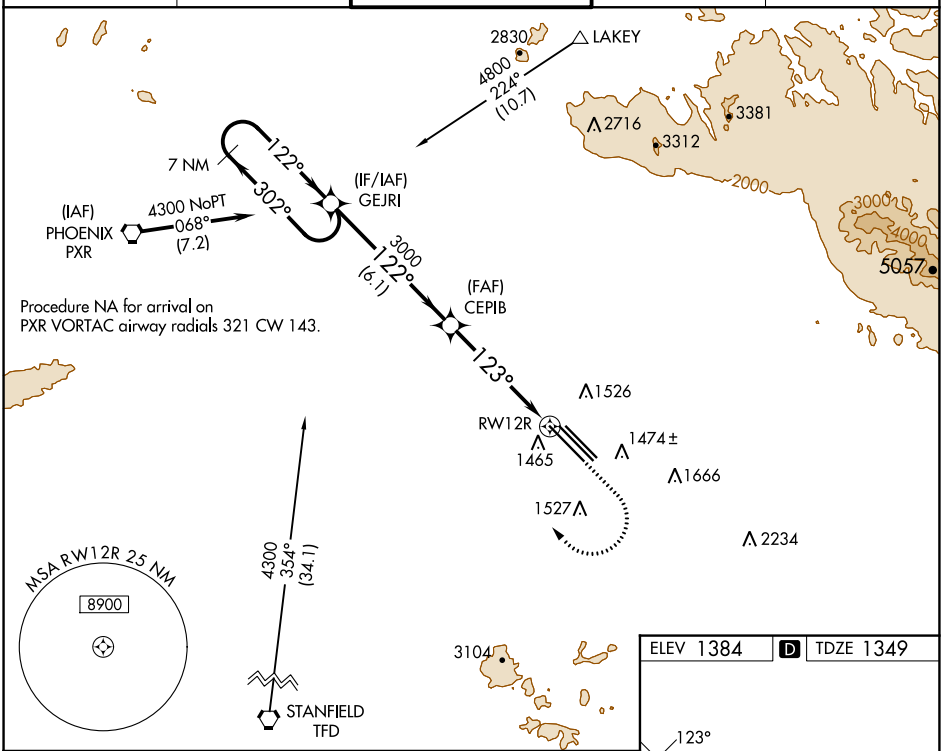

ELEV 1384 | D | TDZE 1349

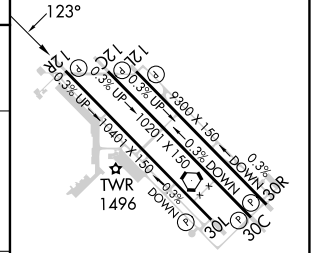

VGSI and RNAV descent angles not coincident (VGSI Angle 3.00/TCH 60).

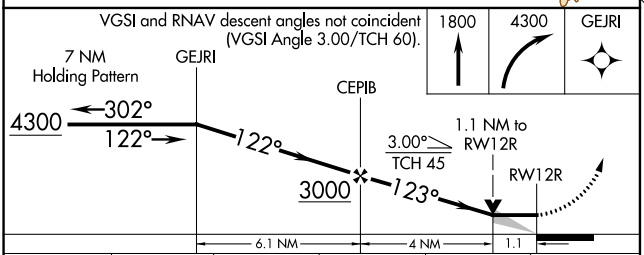

CATEGORY	A	B	C	D	E
LP MDA	1740-1 391 (400-1)		1740-1⅛ 391 (400-1⅛)		2300-3 951 (1000-3)
LNAV MDA	1740-1 391 (400-1)		1740-1⅛ 391 (400-1⅛)		2420-3 1071 (1100-3)
CIRCLING	1880-1 496 (500-1)		1880-1½ 496 (500-1½)	2000-2 616 (700-2)	2420-3 1036 (1100-3)

MIRL Rwy 12R-30L
HIRL Rwys 12L-30R and 12C-30C
REIL Rwys 12L and 30R

SW-4, 18 APR 2024 to 16 MAY 2024

SW-4, 18 APR 2024 to 16 MAY 2024