APP CRS	Rwy ldg	8000
313°	TDZE	476
	Apt Elev	487

RNAV (RNP) Z RWY 31L
DALLAS LOVE FLD (DAL)

For uncompensated Baro-VNAV systems, procedure NA below -5°C (23°F) or above 48°C (119°F). Simultaneous approach authorized. GPS required. Use of FD or AP providing RNAV track guidance required during simultaneous operations.
For inop MALSR, increase RNP 0.30 visibility all Cats to 2½ miles.

MALSR A5

MISSED APPROACH: Climb to 1700 then climbing right turn to 4000 direct TADDI and hold.

D-ATIS	REGIONAL APP CON	LOVE TOWER	GND CON	CLNC DEL	CPDLC
120.15	NORTH 124.3 282.275 SOUTH 125.2 343.65	123.7 239.3	121.75 348.6	127.9	

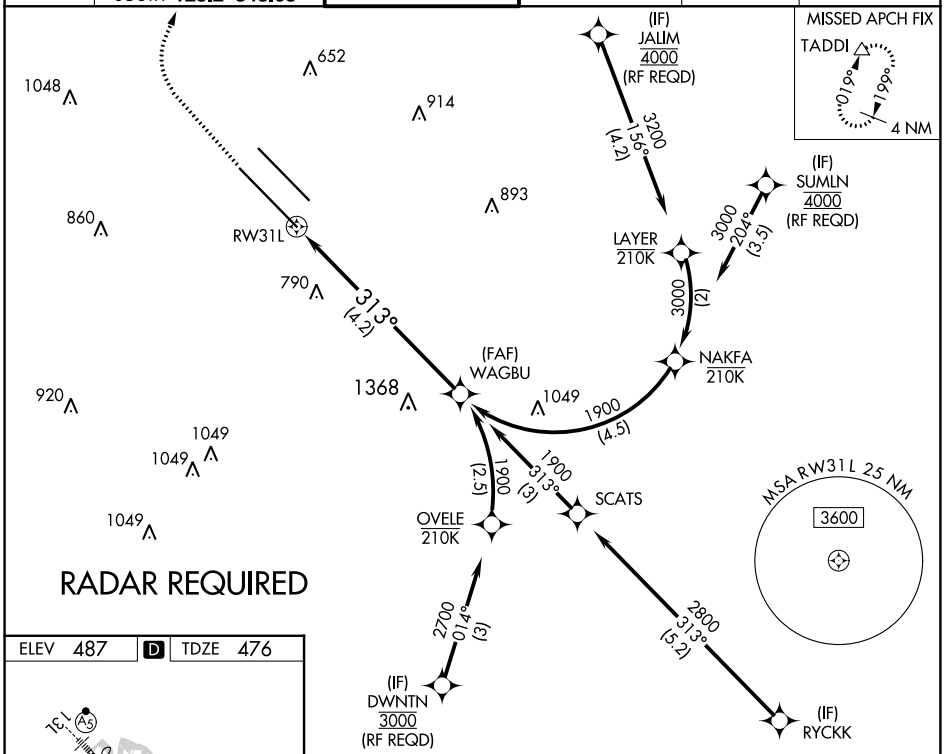

ELEV 487 | D | TDZE 476

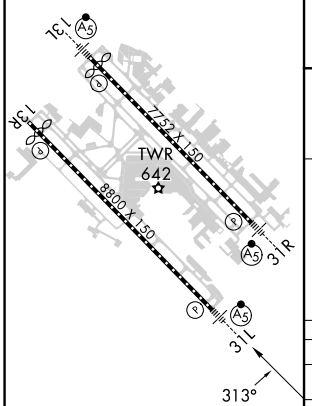

TDZ/CL Rwys 13L and 31L
HIRL Rwys 13L-31R, and 13R-31L

1700	4000	TADDI	See planview for multiple IF locations.

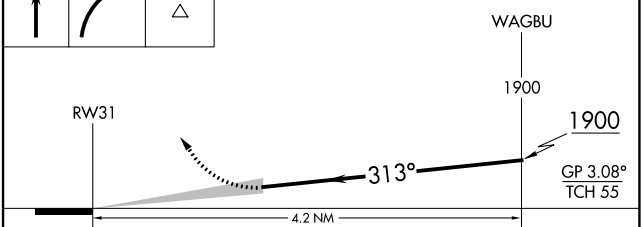

CATEGORY	A	B	C	D
RNP 0.30 DA	1117-1⅝ 641 (700-1⅝)			

AUTHORIZATION REQUIRED

SC-2, 18 APR 2024 to 16 MAY 2024
SC-2, 18 APR 2024 to 16 MAY 2024