LOC/DME I-DSM	APP CRS	Rwy ldg	9001
110.3	311°	TDZE	958
Chan 40		Apt Elev	958

ILS or LOC RWY 31
DES MOINES INTL (DSM)

T A For inop ALS, increase S-ILS 31 Cat E visibility to RVR 4000 and S-LOC 31 Cat E visibility to RVR 6000.

ALSF-2 A

MISSED APPROACH: Climb to 1600 then climbing left turn to 3000 on heading 180° and on DSM VORTAC R-254 to MIDLE INT/12 DME and hold.

ATIS	DES MOINES APP CON	DES MOINES TOWER	GND CON	CLNC DEL
119.55	123.9 307.15	118.3 257.8	121.9 348.6	134.15 317.55

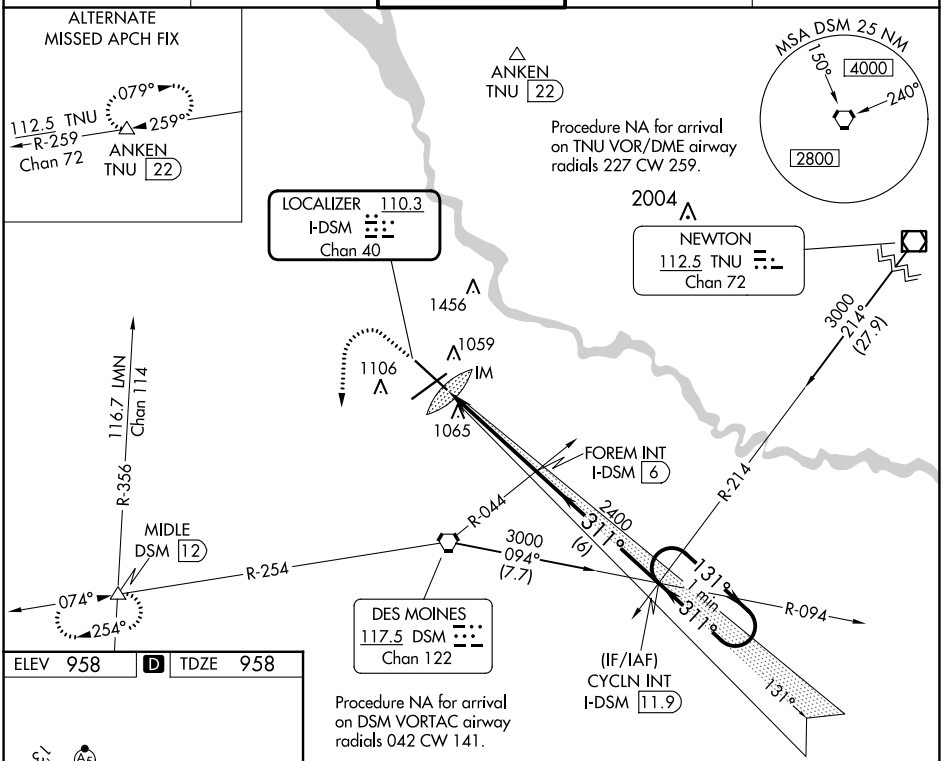

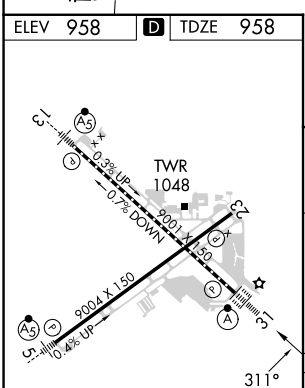

REIL Rwys 5 and 23
TDZ/CL Rwy 31
HIRL Rwys 13-31 and 5-23

FAF to MAP 4.4 NM					
Knots	60	90	120	150	180
Min:Sec	4:24	2:56	2:12	1:46	1:28

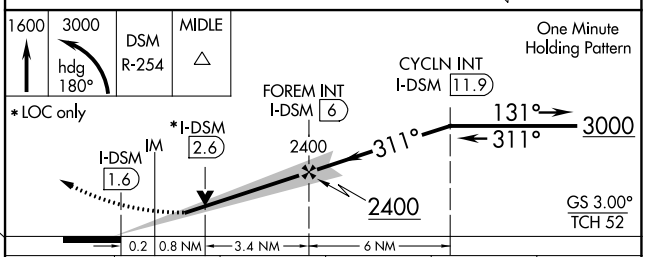

CATEGORY	A	B	C	D	E
S-ILS 31	1158/18 200 (200-½)				
S-LOC 31	1340/24 382 (400-½)		1340/35 382 (400-⅝)		
C CIRCLING	1420-1 462 (500-1)		1600-1½ 642 (700-1½)	1760-2½ 802 (900-2½)	1760-2¾ 802 (900-2¾)

NC-3, 18 APR 2024 to 16 MAY 2024
NC-3, 18 APR 2024 to 16 MAY 2024