COPTER VOR RWY 36

DOTHAN RGNL (DHN)

VORTAC RRS	APP CRS	Rwy ldg	5000
111.6	333°	TDZE	379
Chan 53		Apt Elev	401

When local altimeter setting not received, use Cairns AAF (Fort Novosel) altimeter setting and increase all MDA 60 feet.

MISSED APPROACH: Climb to 900 then climbing right turn to 2000 on heading 080° and RRS VORTAC R-050 to CUGEG INT/RRS 10 DME and hold.

ATIS	CAIRNS APP CON ★	DOTHAN TOWER ★	GND CON	UNICOM
135.725	125.4 327.125	118.4 (CTAF) L 257.6	121.7 348.6	122.95

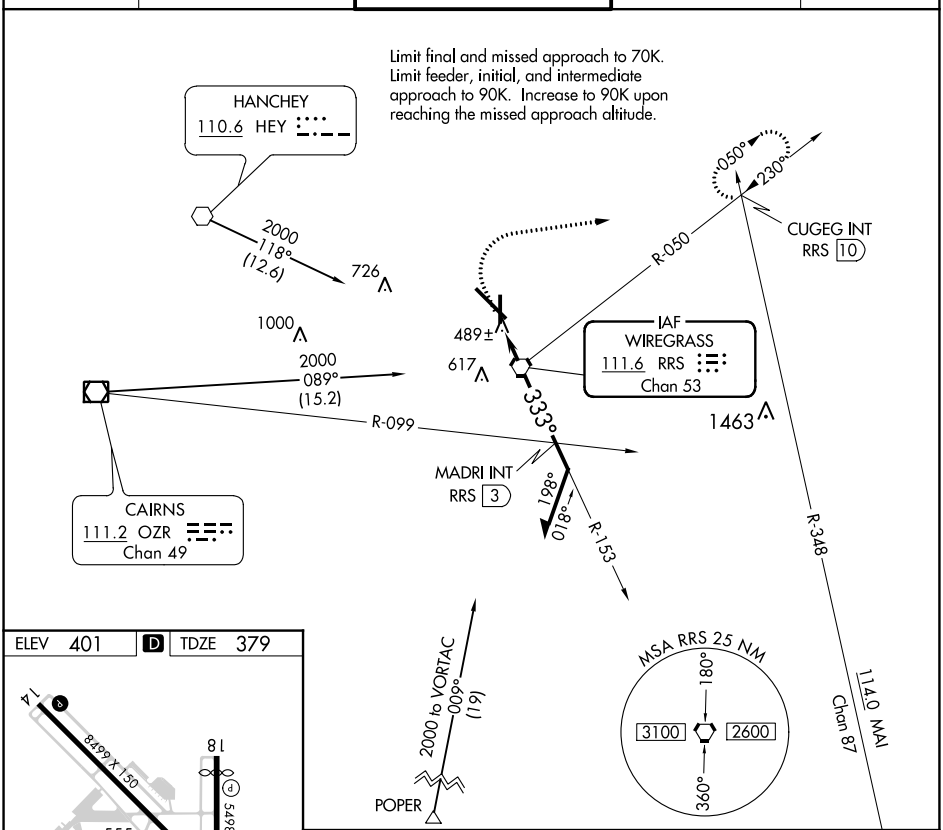

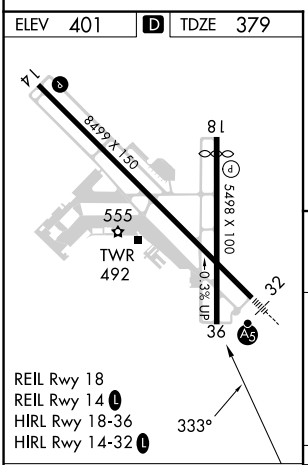

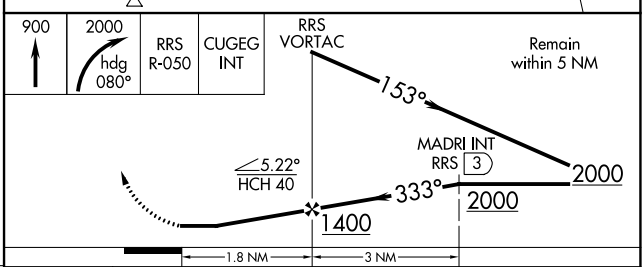

FAF to MAP 1.8 NM					
Knots	45	60	75	90	105
Min:Sec	2:24	1:48	1:26	1:12	1:02

CATEGORY	COPTER
H-36	740-1 361 (400-1)

SE-4, 18 APR 2024 to 16 MAY 2024