RNAV (RNP) Z RWY 34R
MAHLON SWEET FLD (EUG)

APP CRS	Rwy ldg	6000
344°	TDZE	374
	Apt Elev	374

RNP AR APCH - GPS.

Simultaneous approach authorized. For uncompensated Baro-VNAV systems, procedure NA below -6°C or above 54°C.

MISSED APPROACH: Climb to 3000 on track 344° to KIBKE and on track 007° to ALFOR and hold.

ATIS	CASCADE APP CON ★	EUGENE TOWER ★	GND CON	CLNC DEL	UNICOM
125.225	119.6 348.7	118.9 (CTAF) L 371.9 (Rwy 16R/34L) 124.15 371.9 (Rwy 16L/34R)	121.7 269.5	121.7 269.5	122.95

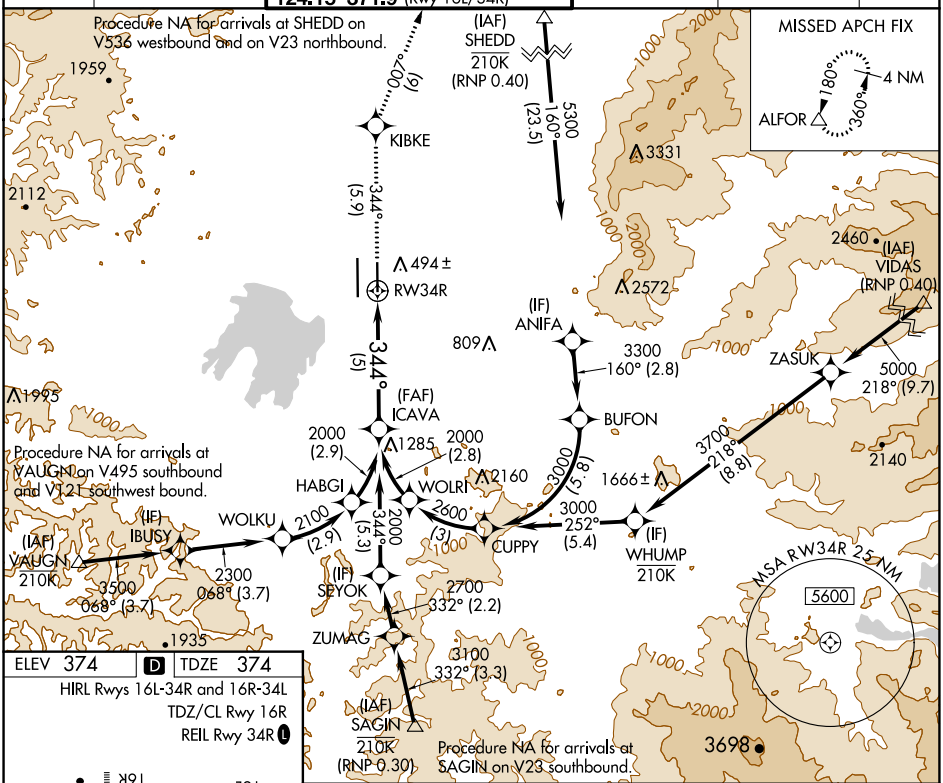

ELEV 374	D	TDZE 374

HIRL Rwys 16L-34R and 16R-34L
TDZ/CL Rwy 16R
REIL Rwy 34R L

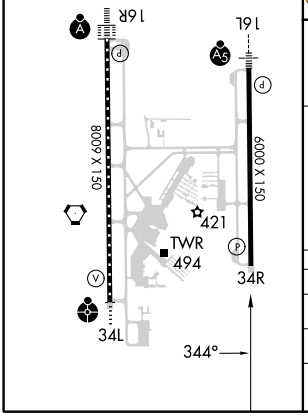

3000	KIBKE	tr 007°	ALFOR
tr 344°			

See planview for multiple IF locations.

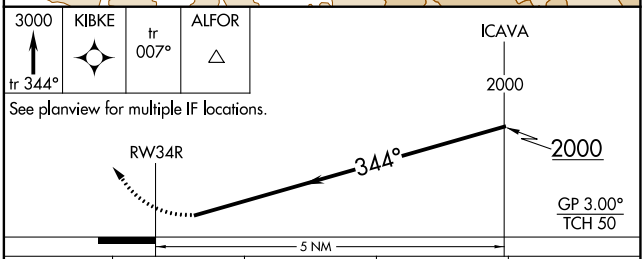

CATEGORY	A	B	C	D
RNP 0.20 DA	754-1 380 (400-1)			
RNP 0.30 DA	786-1⅛ 412 (500-1⅛)			

AUTHORIZATION REQUIRED

NW-1, 18 APR 2024 to 16 MAY 2024

NW-1, 18 APR 2024 to 16 MAY 2024