APP CRS	Rwy ldg	6000
191°	TDZE	144
	Apt Elev	147

RNAV (GPS) RWY 19

FLORENCE RGNL (FLO)

RNP APCH - GPS.

Rwy 19 helicopter visibility reduction below 1 SM NA. Straight-in Rwy 19 NA at night, Circling Rwy 1, 19 NA at night.

MISSED APPROACH: Climb to 2000 direct PAILS and on track 188° to NUTAL and hold.

ATIS	FLORENCE APP CON★	FLORENCE TOWER★	GND CON	CLNC DEL	UNICOM
123.625	118.6 341.7 (256°-074°) 135.25 316.15 (075°-255°)	125.1 (CTAF) (L) 353.85	121.9 353.85	121.9 353.85	122.95

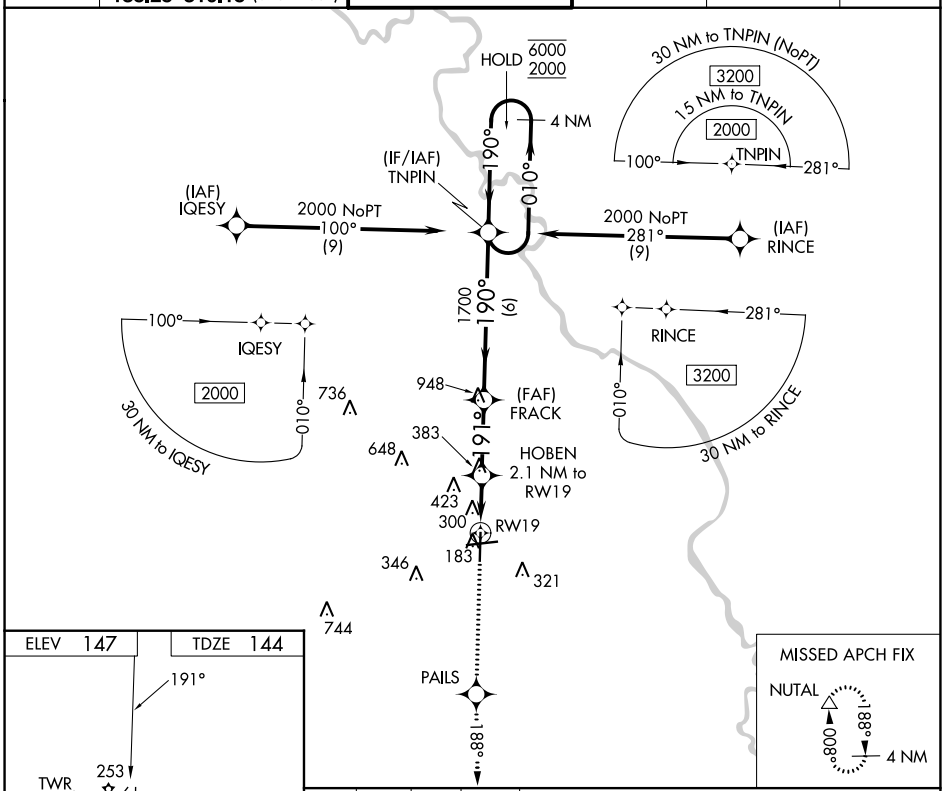

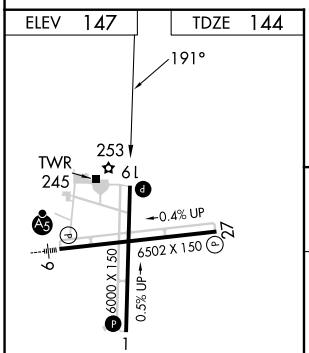

MIRL Rwy 1-19
REIL Rwys 1,19 and 27 (L)
HIRL Rwy 9-27 (L)

2000	PAILS	tr 188°	NUTAL

VGSI and descent angles not coincident (VGSI Angle 3.00/TCH 32).

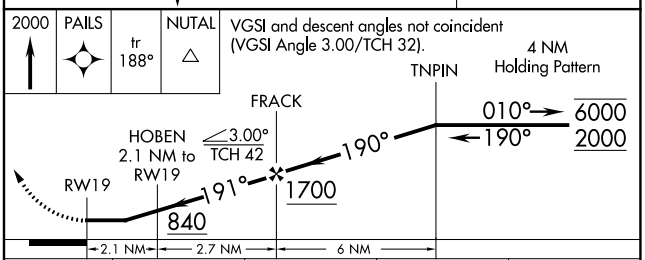

CATEGORY	A	B	C	D
LNAV MDA	560-1 416 (500-1)		560-1⅛	416 (500-1⅛)
CIRCLING	640-1 493 (500-1)	660-1 513 (600-1)	900-2¼ 753 (800-2¼)	900-2½ 753 (800-2½)

SE-2, 18 APR 2024 to 16 MAY 2024
SE-2, 18 APR 2024 to 16 MAY 2024