ILS or LOC RWY 16
FORT WORTH MEACHAM INTL (FTW)

LOC I-FTW 109.9 Chan 36	APP CRS 164°	Rwy ldg 7502 TDZE 710 Apt Elev 710

*RVR 1800 authorized with the use of FD or AP or HUD to DA.

MALSR

MISSED APPROACH: Climb to 1300 then climbing left turn to 2500 direct FT LOM and hold, continue climb-in-hold to 2500.

ATIS	REGIONAL APP CON	MEACHAM TOWER	GND CON	CLNC DEL
120.7	(North) 118.1 306.95 (South) 135.975 379.9	118.3 257.8	121.9	124.65

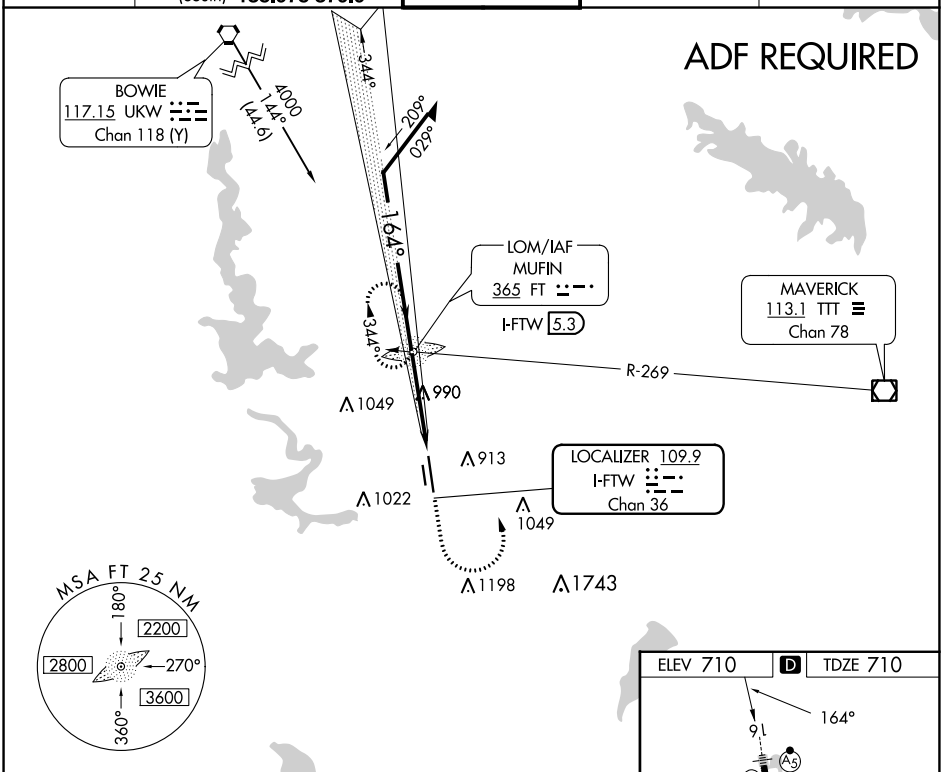

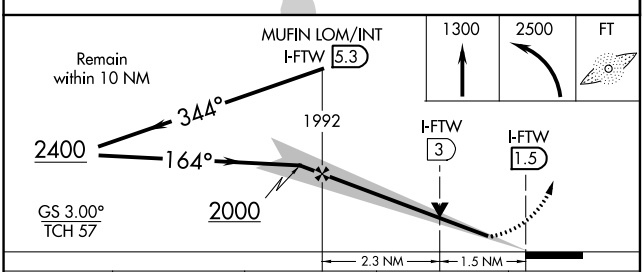

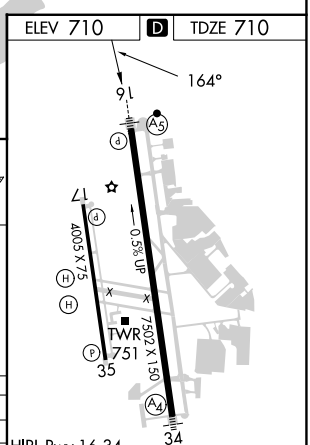

HIRL Rwy 16-34
MIRL Rwy 17-35

CATEGORY	A	B	C	D
S- ILS 16*	910/24 200 (200-½)			
S- LOC 16	1240/24 530 (600-½)		1240/50 530 (600-1)	1240/60 530 (600-1¼)
CIRCLING	1260-1 550 (600-1)	1280-1 570 (600-1)	1340-1¾ 630 (700-1¾)	1500-2½ 790 (800-2½)

FAF to MAP 3.8 NM

Knots	60	90	120	150	180
Min:Sec	3:48	2:32	1:54	1:31	1:16

SC-2, 18 APR 2024 to 16 MAY 2024
SC-2, 18 APR 2024 to 16 MAY 2024