RNAV (GPS) RWY 10L
CHICAGO O'HARE INTL (ORD)

WAAS CH 48904 W10A	APP CRS 093°	Rwy ldg 12246 TDZE 672 Apt Elev 680

RADAR required for procedure entry. RNP APCH.

For uncompensated Baro-VNAV systems, LNAV/VNAV NA below -19°C or above 54°C. Simultaneous approach authorized. LNAV procedure NA during simultaneous operations. Use of FD or AP providing RNAV track guidance required during simultaneous operations.

ALSF-2

MISSED APPROACH: Climb to 4000 direct XURXU and on track 161° to CGT VORTAC and hold.

D-ATIS	CHICAGO APP CON	O'HARE TOWER	GND CON	(TWR CENTER)	CLNC DEL	CPDLC
135.4 282.225	119.0 292.125	132.7 348.0	124.125 (TWR NORTH) 118.05 (TWR SOUTH) 226.675 (ALL TWRS)	121.75 (OBND) 121.9 (IBND)	121.6	

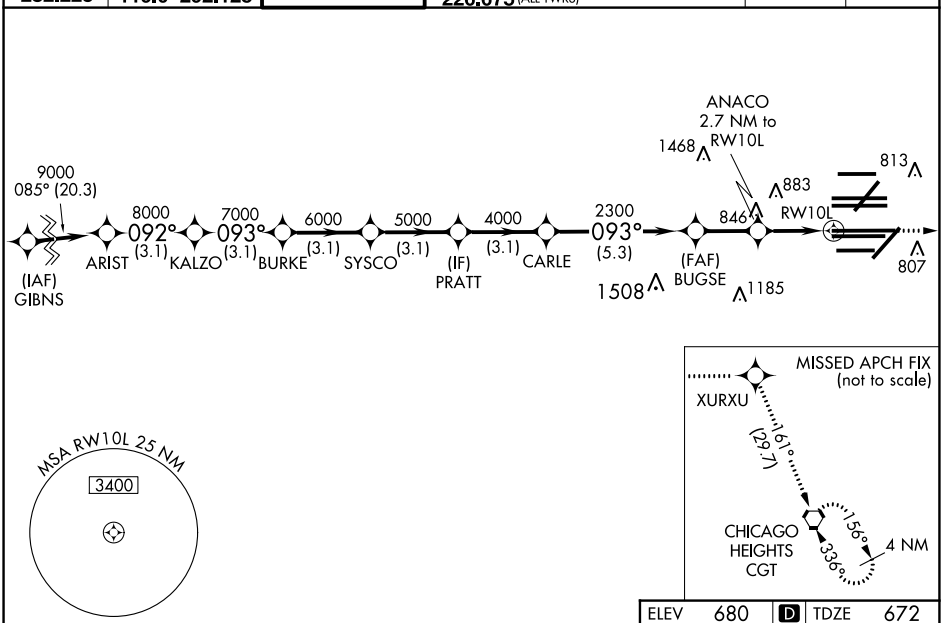

ELEV	680	D	TDZE	672

VGSI and RNAV glidepath not coincident (VGSI Angle 3.00/TCH 74).

4000	XURXU	tr 161°	CGT

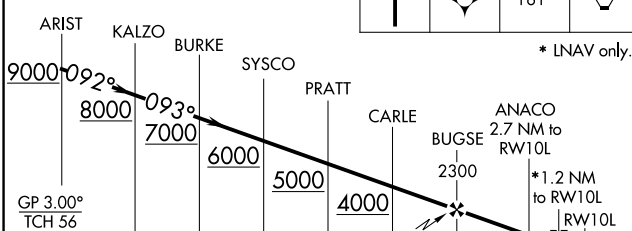

* LNAV only.

CATEGORY	A	B	C	D
LPV DA	872/18 200 (200-½)			
LNAV/VNAV DA	1062/35 390 (400-⅝)			
LNAV MDA	1120/24 448 (500-½)		1120/45 448 (500-⅞)	

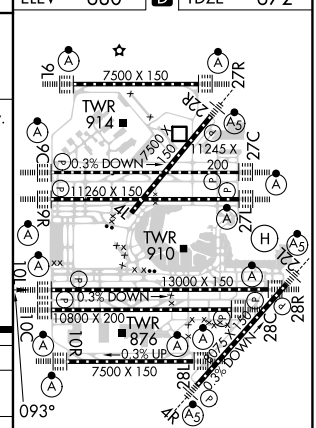

EC-3, 18 APR 2024 to 16 MAY 2024
EC-3, 18 APR 2024 to 16 MAY 2024