ILS or LOC RWY 18
LA CROSSE RGNL (LSE)

LOC I-LSE	APP CRS	Rwy ldg	8536
111.1	180°	TDZE	653
		Apt Elev	656

RADAR required for procedure entry.

Circling Rwy 22 NA at night. For inop ALS increase UPOCI fix minimums S-LOC Cats C/D visibility to 1⅜ SM.

-22°C

MALSR

MISSED APPROACH: Climb to 2400 then climbing right turn to 3400 direct ODI VORTAC and hold.

ATIS	MINNEAPOLIS CENTER	LA CROSSE TOWER *	GND CON	UNICOM
124.95	128.6 363.0	118.45 (CTAF) L 251.075	121.8	122.95

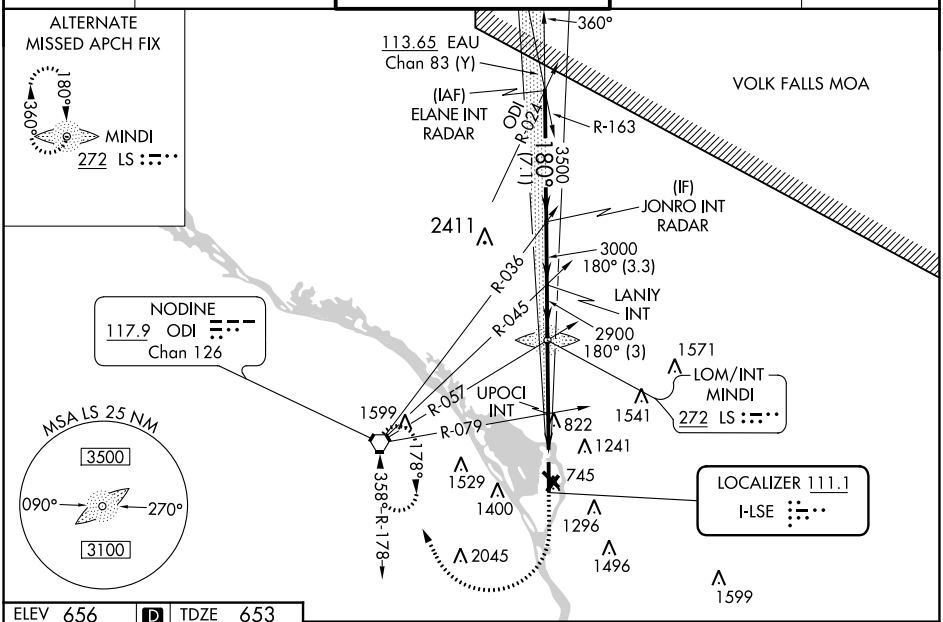

EC-3, 18 APR 2024 to 16 MAY 2024

EC-3, 18 APR 2024 to 16 MAY 2024

ELEV 656 | D | TDZE 653

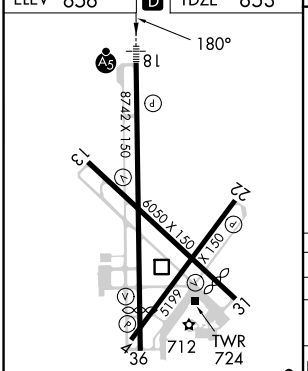

MIRL Rwy 13-31 L
HIRL Rwys 4-22 and 18-36 L
REIL Rwys 13, 31 and 36 L

FAF to MAP 6.6 NM					
Knots	60	90	120	150	180
Min:Sec	6:36	4:24	3:18	2:38	2:12

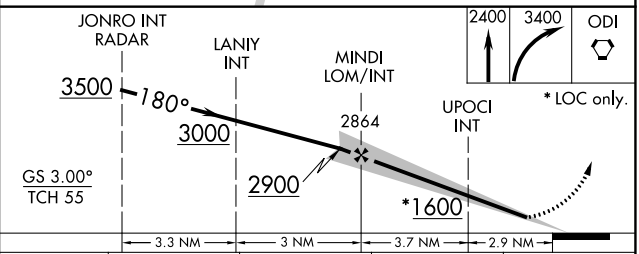

CATEGORY	A	B	C	D
S-ILS 18	853-½ 200 (200-½)			
S-LOC 18	1600-¾ 947 (1000-¾)		1600-2 947 (1000-2)	
C CIRCLING	1600-1¼ 944 (1000-1¼)		1760-3 1104 (1200-3)	1820-3 1164 (1200-3)
UPOCI FIX MINIMUMS (DUAL VOR RECEIVERS REQUIRED)				
S-LOC 18	1140-½ 487 (500-½)		1140-1 487 (500-1)	
C CIRCLING	1140-1 484 (500-1)	1460-1 804 (900-1)	1760-3 1104 (1200-1)	1820-3 1164 (1200-3)