| VORTAC LNK | APP CRS | Rwy ldg 5400 |
|---|---|---|
| 116.1 | 177° | TDZE 1219 |
| Chan 108 | | Apt Elev 1219 |

# VOR RWY 17
## LINCOLN (LNK)

When local altimeter setting not received, use Beatrice altimeter setting and increase all MDA 100 feet; increase S-17 Cat C/D visibility ⅜ SM and Circling Cat C/D visibility ¼ SM. VDP NA when using Beatrice altimeter setting.

MISSED APPROACH: Climb to 2800 then climbing left turn to 3100 direct LNK VORTAC and hold

| ATIS | OMAHA APP CON | LINCOLN TOWER★ | GND CON | CLNC DEL | UNICOM |
|---|---|---|---|---|---|
| 118.05 290.9 | 124.0 270.3 | 118.5 (CTAF) 253.5 | 121.9 275.8 | 120.7 225.4 | 122.95 |

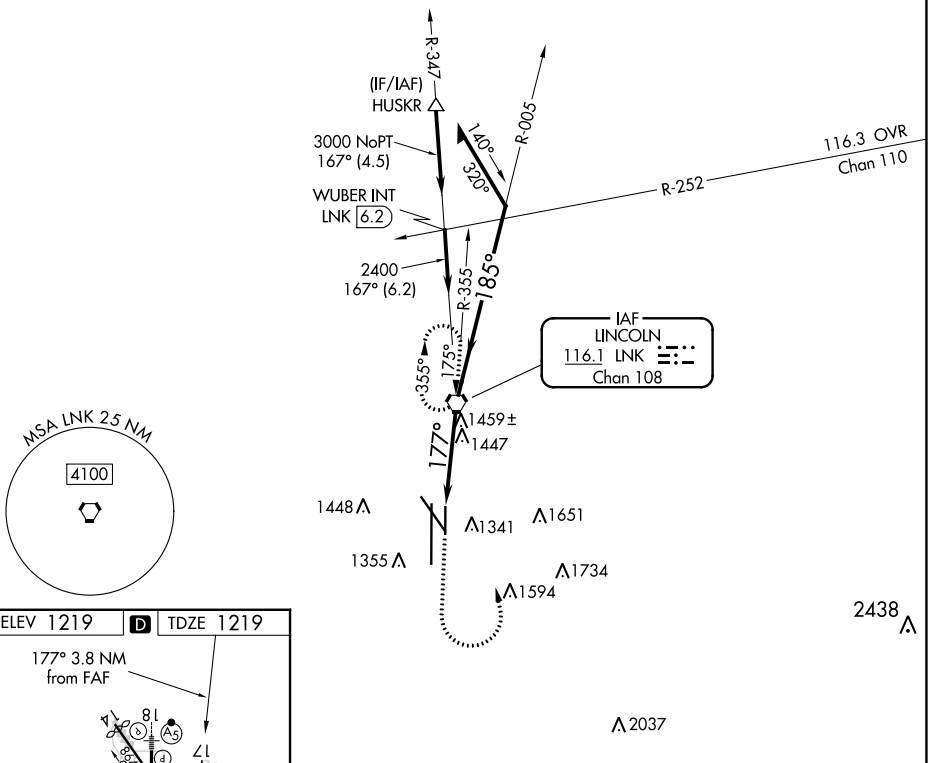


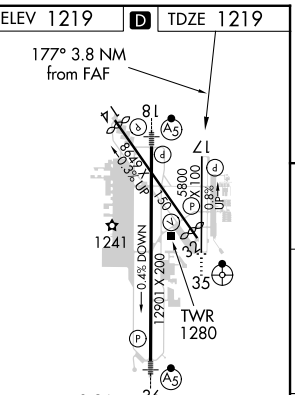


HIRL Rwy 18-36
REIL Rwys 14 and 17
MIRL Rwys 14-32 and 17-35

| FAF to MAP 3.8 NM | | | | | |
|---|---|---|---|---|---|
| Knots | 60 | 90 | 120 | 150 | 180 |
| Min:Sec | 3:48 | 2:32 | 1:54 | 1:31 | 1:16 |

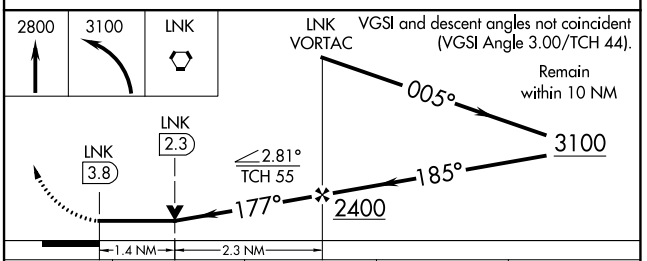


| CATEGORY | A | B | C | D |
|---|---|---|---|---|
| S-17 | 1720-1 501 (600-1) | | 1720-1⅜ 501 (600-1⅜) | |
| C CIRCLING | 1720-1 501 (600-1) | 1760-1 541 (600-1) | 1820-1¾ 601 (700-1¾) | 1960-2½ 741 (800-2½) |



NC-2, 18 APR 2024 to 16 MAY 2024
NC-2, 18 APR 2024 to 16 MAY 2024