WAAS CH 99526 W33A	APP CRS 328°	Rwy ldg 3125 TDZE 546 Apt Elev 546

RNAV (GPS) RWY 33
BOWMAN FLD (LOU)

RNP APCH - GPS.

Rwy 33 helicopter visibility reduction below 1 SM NA. When local altimeter setting not received, use Louisville Muhammad Ali Intl altimeter setting. Straight-in Rwy 33 NA at night, Circling Rwy 6, 15, 33 NA at night.

MISSED APPROACH: Climb to 1000 then climbing right turn to 3000 direct ZOPOM and hold.

ATIS	LOUISVILLE APP CON		BOWMAN TOWER★	GND CON	CLNC DEL	UNICOM
124.15	132.075	327.0	119.5 (CTAF) L 257.625	121.8	118.9	122.95

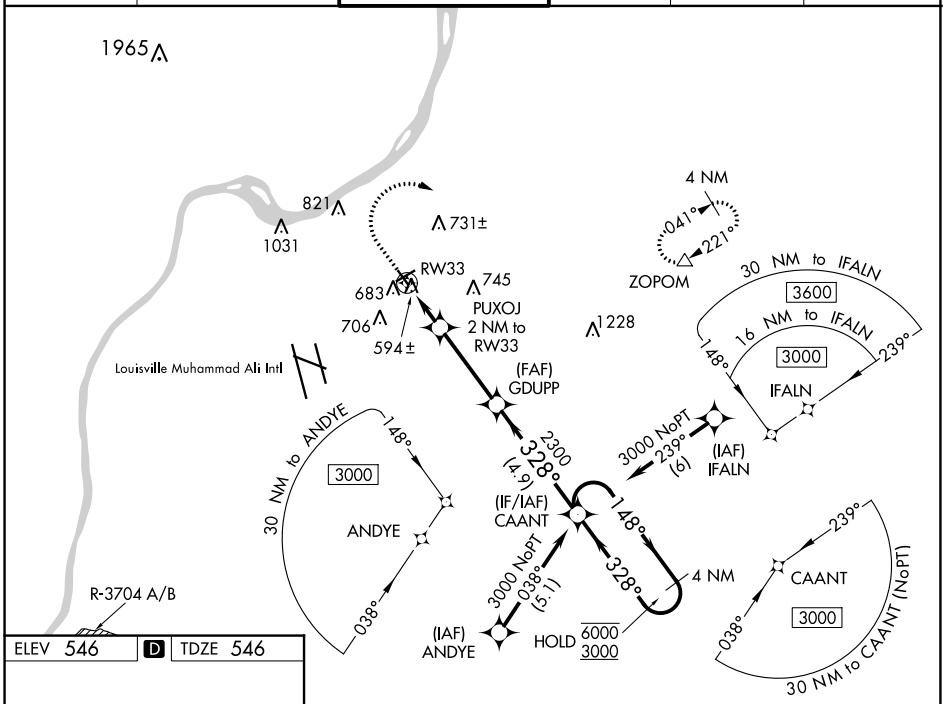

ELEV 546 D TDZE 546

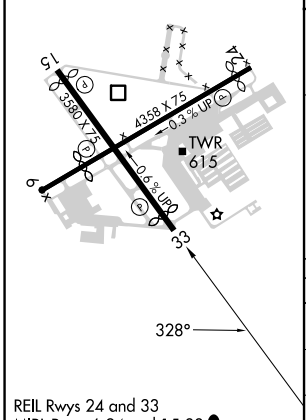

REIL Rwys 24 and 33
MIRL Rwys 6-24 and 15-33 L

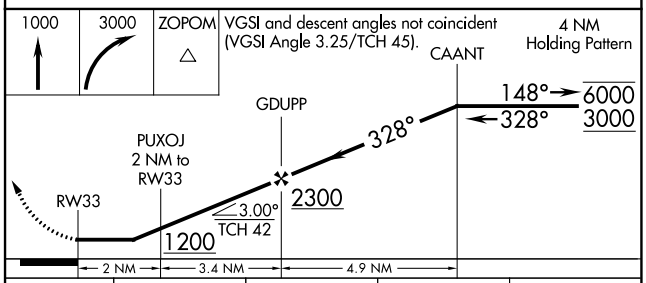

CATEGORY	A	B	C	D
LP MDA	860-1 314 (400-1)		NA	
LNAV MDA	920-1 374 (400-1)		NA	
C CIRCLING	1060-1 514 (600-1)	1080-1 534 (600-1)	NA	

SE-1, 18 APR 2024 to 16 MAY 2024
SE-1, 18 APR 2024 to 16 MAY 2024