APP CRS	Rwy ldg	6850
237°	TDZE	242
	Apt Elev	266

RNAV (GPS) RWY 24
MANCHESTER BOSTON RGNL (MHT)

RNP APCH.

Rwy 24 helicopter visibility reduction below 4000 NA.

MISSED APPROACH: Climbing right turn to 5000 direct CON VOR/DME and hold. Continue climb-in-hold to 5000.

ATIS	BOSTON APP CON	MANCHESTER TOWER	GND CON	CLNC DEL
119.55	124.9 269.075	121.3 239.025	121.9	135.9

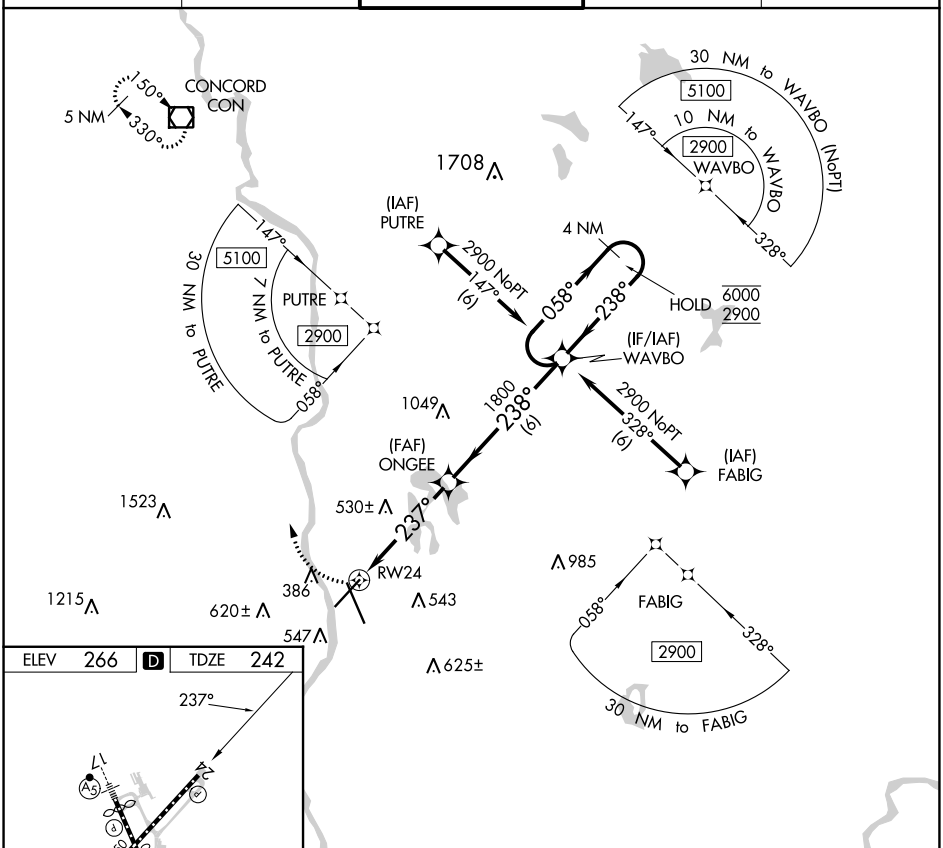

ELEV	266	D	TDZE	242

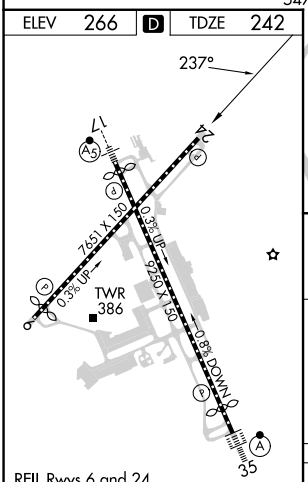

REIL Rwys 6 and 24
TDZ/CL Rwys 17 and 35
HIRL Rwys 6-24 and 17-35

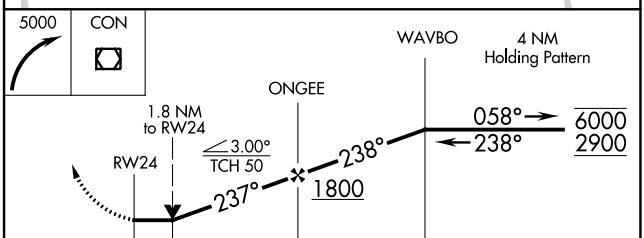

CATEGORY	A	B	C	D
LNAV MDA	860/55 618 (600-1)		860-1¾ 618 (600-1¾)	

NE-1, 18 APR 2024 to 16 MAY 2024