WAAS CH 62826 W25A	APP CRS 256°	Rwy ldg 7867 TDZE 683 Apt Elev 729

RNAV (GPS) Z RWY 25L
GENERAL MITCHELL INTL (MKE)

For uncompensated Baro-VNAV systems, LNAV/VNAV NA below -20°C (-4°F) or above 54°C (130°F). DME/DME RNP-0.3 NA. Helicopter visibility reduction below ¾ SM NA.

MISSED APPROACH: Climb to 2900 direct OMTOE and on track 336° to BAE VOR/DME and hold.

D-ATIS	MILWAUKEE APP CON	MILWAUKEE TOWER	GND CON	CLNC DEL	CPDLC
126.4	126.5 307.0	124.575 269.05	121.8 263.125	120.8	

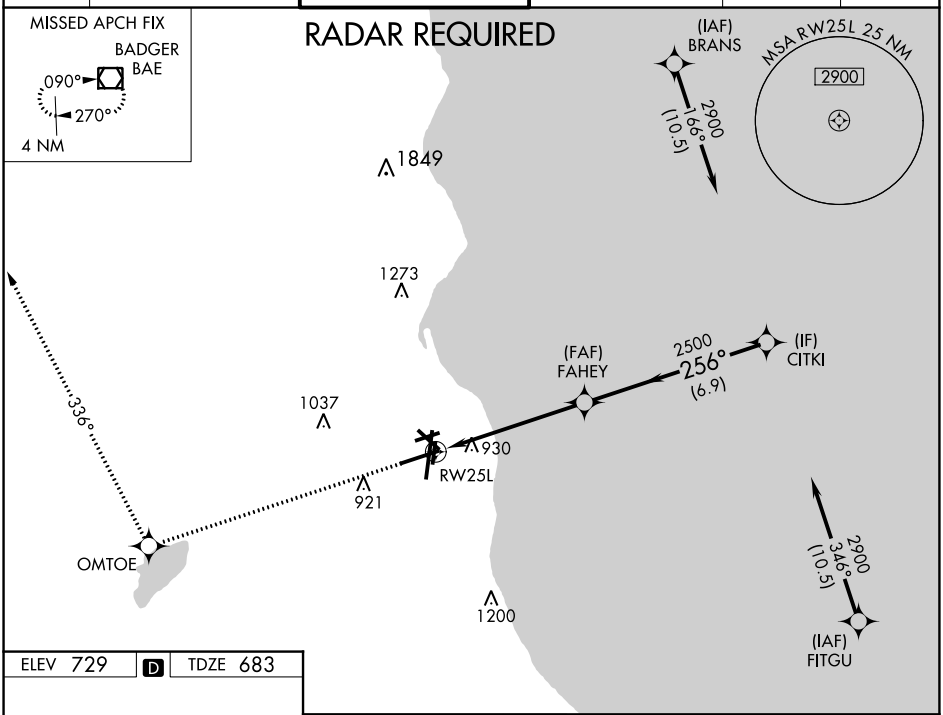

ELEV 729 | D | TDZE 683

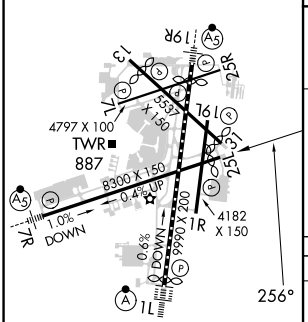

TDZ/CL Rwy 1L
REIL Rwys 1R, 7L, 13, 25R, 25L and 31
HIRL Rwys 1L-19R and 7R-25L
MIRL Rwys 1R-19L, 13-31 and 7L-25R

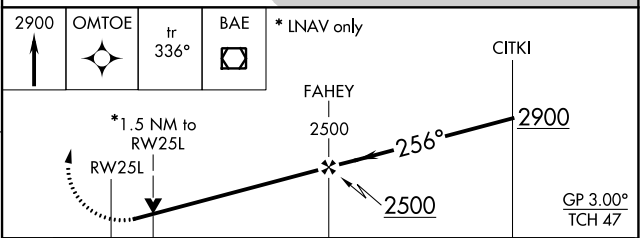

CATEGORY		A	B	C	D
LPV	DA	973-1 290 (300-1)			
LNAV/VNAV	DA	1262-2 579 (600-2)			
LNAV MDA		1180-1 497 (500-1)		1180-1⅜ 497 (500-1⅜)	
C CIRCLING		1240-1 511 (600-1)		1240-1½ 511 (600-1½)	1360-2 631 (700-2)

EC-3, 18 APR 2024 to 16 MAY 2024
EC-3, 18 APR 2024 to 16 MAY 2024