LOC/DME I-SZK	APP CRS	Rwy ldg 6800
111.1	072°	TDZE 1175
Chan 48		Apt Elev 1175

LDA Y RWY 6

ROANOKE/BLACKSBURG RGNL (WOODRUM FLD) (ROA)

Inop table does not apply to S-LDA 6 Cats C and D. Circling NA NW of Rwy 6-24. For inop MALSR, increase S-LDA/GS 6 all Cats visibility to 1½ .

-13° C

MALSR

MISSED APPROACH: Climb to 1800 then climbing right turn to 5000 on ODR VOR R-155 to PARTE INT/LYH 28.6 DME and hold, continue climb-in-hold to 5000.

ATIS	ROANOKE APP CON	ROANOKE TOWER	GND CON	CLNC DEL
132.375	126.9 339.8	118.3 257.8	121.9 257.8	119.7

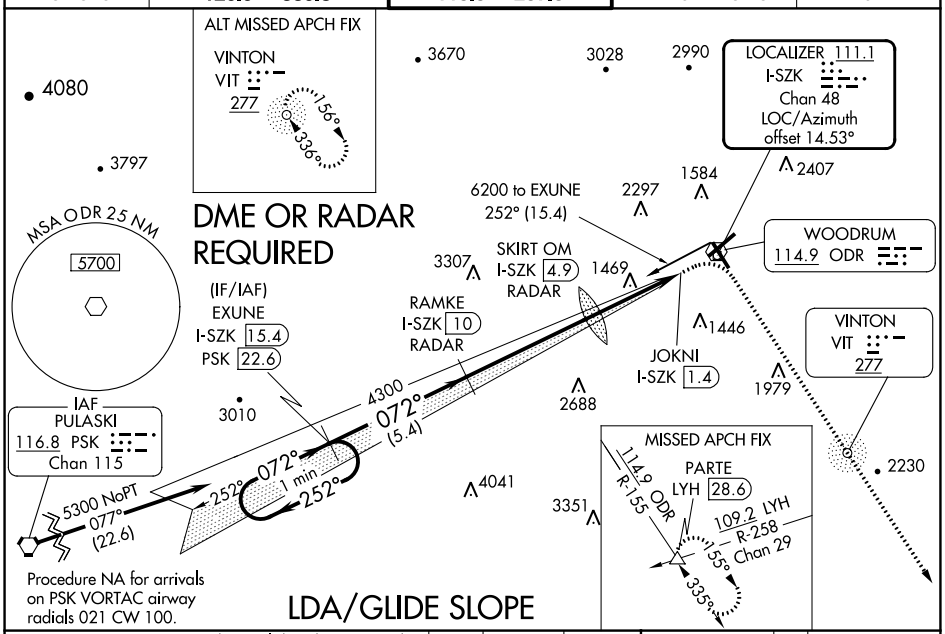

LDA/GLIDE SLOPE

One Minute Holding Pattern

VGSI and LDA glidepath not coincident (VGSI Angle 3.00/TCH 58).

1800	5000	PARTE
	ODR R-155	

* LOC only.

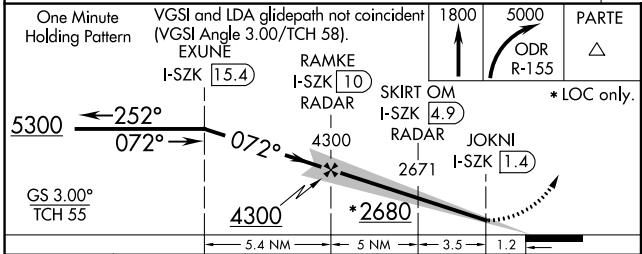

ELEV 1175 D TDZE 1175

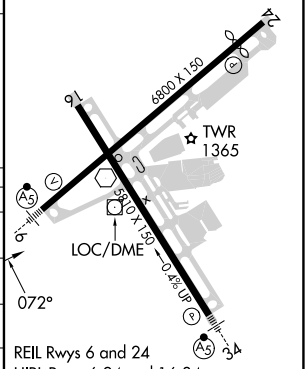

REIL Rwys 6 and 24
HIRL Rwys 6-24 and 16-34

CATEGORY	A	B	C	D
S-LDA/GS 6	1615-1⅛ 440 (500-1⅛)			
S-LDA 6	2680-1 1505 (1600-1)		2680-3 1505 (1600-3)	
C CIRCLING	2680-1⅜ 1505 (1600-1⅜)	2680-1½ 1505 (1600-1½)	2680-3 1505 (1600-3)	2800-3 1625 (1700-3)
SKIRT OM/DME/RADAR				
S-LDA 6	1720-1 545 (600-1)		1720-1⅛ 545 (600-1⅛)	
C CIRCLING	1720-1⅜ 545 (600-1⅜)		2420-3 1245 (1300-3)	2800-3 1625 (1700-3)

FAF to MAP 8.5 NM

Knots	60	90	120	150	180
Min:Sec	8:30	5:40	4:15	3:24	2:50

NE-3, 18 APR 2024 to 16 MAY 2024

NE-3, 18 APR 2024 to 16 MAY 2024