ROSWELL, NEW MEXICO

HI-ILS Y or LOC Y RWY 21

LOC/DME I-ROW	APCH CRS	Rwy ldg	13,001
109.9	215°	TDZE	3633
Chan 36		Arpt Elev	3671

AL-354 [USAF]

ROSWELL AIR CENTER (KROW)

DME required.

T A NA

*When ALS inop, increase CAT E vis to ¾ mile.
**When ALS inop, increase CAT E vis to 1⅛ miles.

MALSR

MISSED APPROACH: Climb to 5000 then climbing right turn to 6500 on CME VORTAC R-210 to CME and hold, continue climb-in-hold to 6500.

ATIS	APP CON	TOWER ★	GND CON	CLNC DEL
128.45 306.2	119.6 239.0	118.5 (CTAF) L 233.7	121.9 348.6	132.875 282.25

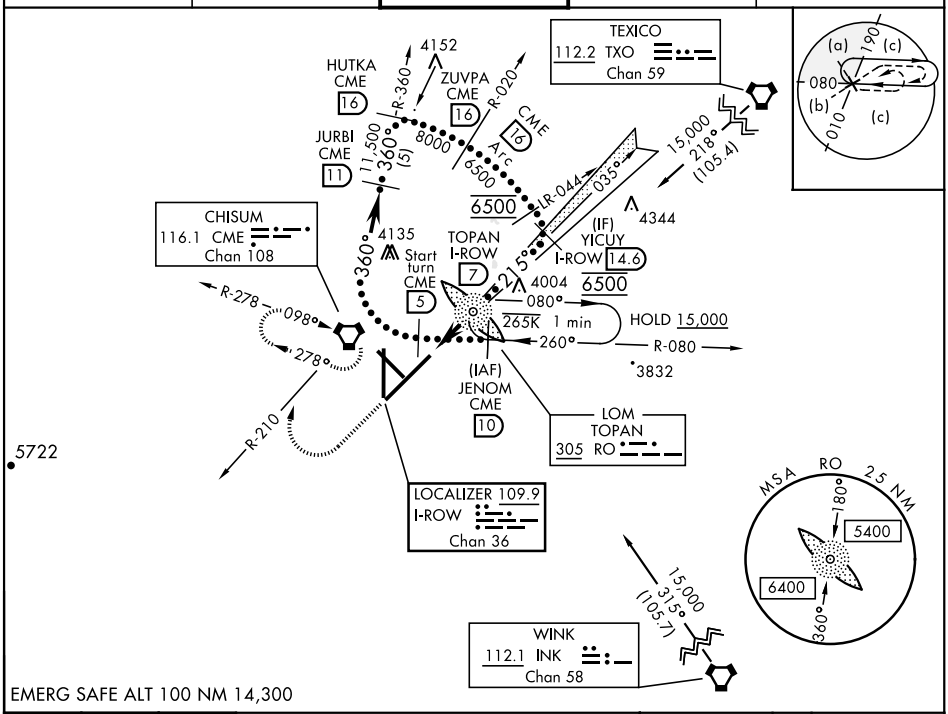

EMERG SAFE ALT 100 NM 14,300

5000	6500	CME
	CME R-210	

Use I-ROW DME when on localizer course.

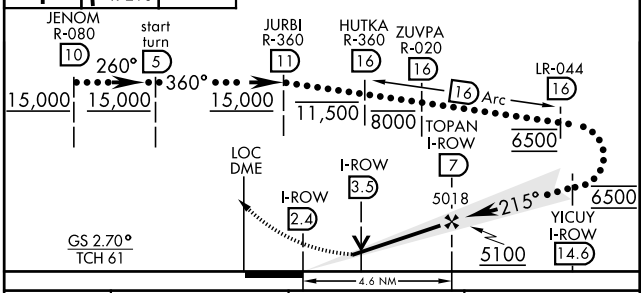

ELEV 3671 TDZE 3633

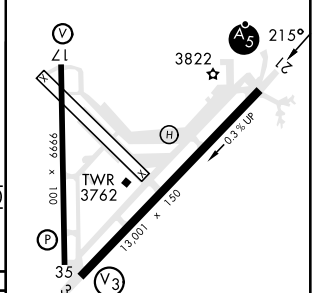

MIRL Rwy 3-21 and 17-35 L

CATEGORY	C	D	E
S-ILS 21 *	3833-½	200	(200-½)
S-LOC 21**	4020-⅝	387	(400-⅝)
C CIRCLING	4140-1½ 469 (500-1½)	4300-2 629 (700-2)	4400-2½ 729 (800-2½)

FAF to MAP 4.6 NM

Knots	60	90	120	150	180
Min:Sec	4:36	3:04	2:18	1:50	1:32

ROSWELL, NEW MEXICO 33°18′N-104°32′W ROSWELL AIR CENTER (KROW)

Amdt 8B 06OCT22

HI-ILS Y or LOC Y RWY 21

SW-1, 18 APR 2024 to 16 MAY 2024