WAAS CH 65702 W17A	APP CRS 170°	Rwy ldg 10008 TDZE 3666 Apt Elev 3671

RNAV (GPS) RWY 17
ROSWELL AIR CENTER (ROW)

RNP APCH - GPS.

T A ASR For uncompensated Baro-VNAV systems, LNAV/VNAV NA below -22°C or above 41°C . When local altimeter setting not received, use Artesia altimeter setting: increase LPV DA to 3996 feet and all visibilities ¼ SM; increase LNAV/VNAV DA to 4083 feet; increase all MDAs 80 feet and visibility LNAV Cat C ¼ SM and Circling Cat D ¼ SM. VDP and Baro-VNAV NA when using Artesia altimeter setting.

MISSED APPROACH: Climb to 6000 direct KIGDE and hold.

ATIS	ROSWELL APP CON★	ROSWELL TOWER★	GND CON	CLNC DEL	UNICOM
128.45 306.2	119.6 239.0	118.5 (CTAF) L 233.7	121.9 348.6	132.875 282.25	122.95

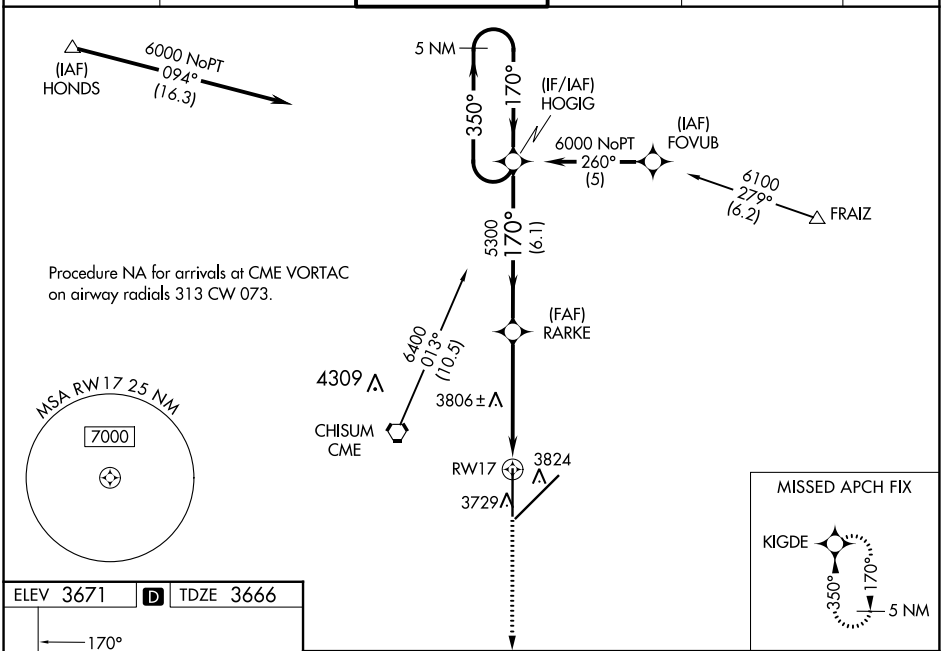

Procedure NA for arrivals at CME VORTAC on airway radials 313 CW 073.

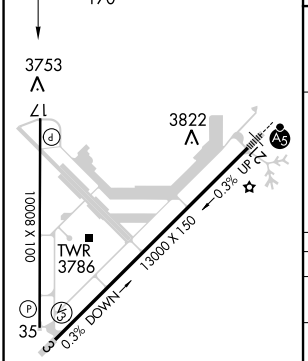

MIRL Rwy 3-21
MIRL Rwy 17-35 L

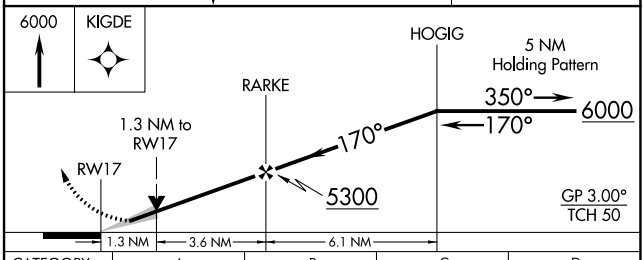

CATEGORY	A	B	C	D
LPV DA	3916-¾ 250 (300-¾)			
LNAV/VNAV DA	4003-1¼ 337 (400-1¼)			
LNAV MDA	4120-1 454 (500-1)		4120-1¼ 454 (500-1¼)	4120-1½ 454 (500-1½)
CIRCLING	4140-1¼ 469 (500-1¼)		4140-1½ 469 (500-1½)	4300-2 629 (700-2)

SW-1, 18 APR 2024 to 16 MAY 2024