WAAS CH 90124 W31A	APP CRS 308°	Rwy ldg 7000 TDZE 590 Apt Elev 597

RNAV (GPS) RWY 31
ABRAHAM LINCOLN CAPITAL (SPI)

T A ASR — DME/DME RNP-0.3 NA. Baro-VNAV NA below -16°C (4°F). When local altimeter setting not received, use Lincoln altimeter setting: increase all DA 57 feet and MDA 60 feet, increase Circling Cat C and D visibility ¼ SM. VDP and Baro-VNAV NA when using Logan County altimeter setting. For inoperative MALSR, increase LPV visibility to ¾ all Cats, increase LNAV/VNAV Cat D visibility to 1.

MALSR A5

MISSED APPROACH: Climb to 2500 direct JOPOD and hold.

ATIS	SAINT LOUIS APP CON ★	SPRINGFIELD TOWER ★	GND CON	CLNC DEL	UNICOM
127.65 270.1	126.15 323.0	121.3 (CTAF) L 257.8	121.9 348.6	121.7	122.95

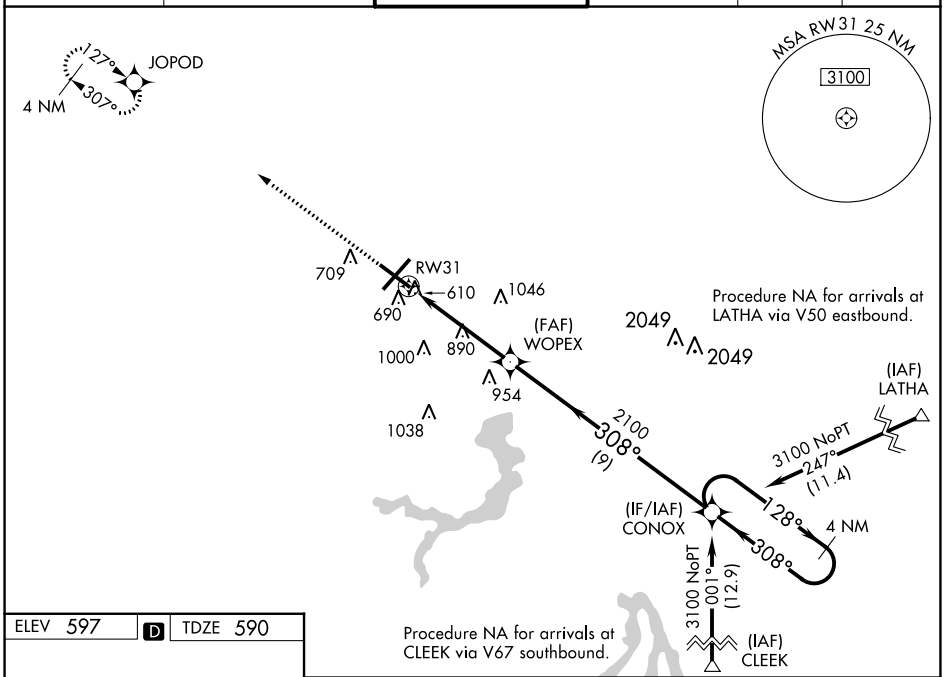

ELEV 597 D TDZE 590

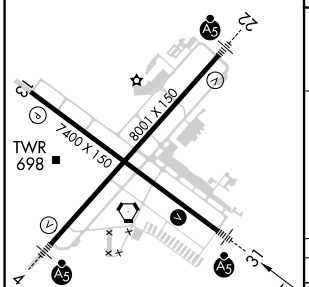

REIL Rwy 13 L
HIRL Rwys 4-22 and 13-31 L

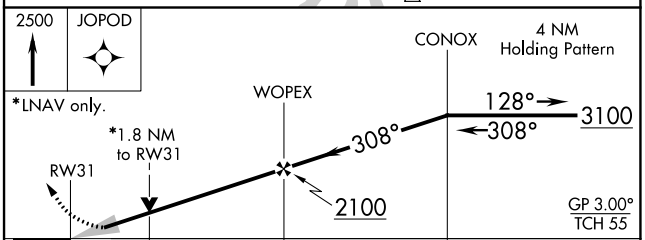

CATEGORY		A	B	C	D
LPV	DA	840-½ 250 (300-½)			
LNAV/VNAV	DA	865-½ 275 (300-½)			865-¾ 275 (300-¾)
LNAV MDA		1200-½ 610 (700-½)		1200-1¼ 610 (700-1¼)	1200-1½ 610 (700-1½)
C CIRCLING		1200-1 603 (700-1)		1360-2¼ 762 (800-2¼)	1380-2½ 782 (800-2½)

EC-3, 18 APR 2024 to 16 MAY 2024
EC-3, 18 APR 2024 to 16 MAY 2024