RNAV (GPS) RWY 36
GULFPORT-BILOXI INTL (GPT)

WAAS CH 42812 W36A	APP CRS 002°	Rwy ldg 4935 TDZE 27 Apt Elev 28

RNP APCH - GPS.

Rwy 36 helicopter visibility reduction below ¾SM NA. For uncompensated Baro-VNAV systems, LNAV/VNAV NA below -3°C or above 54°C.

MISSED APPROACH: Climb to 2800 direct BOSWU and hold.

ATIS	GULFPORT APP CON ★	GULFPORT TOWER ★	GND CON	UNICOM
119.45	127.5 254.25	123.7 (CTAF) L 339.8	120.4 348.6	122.95

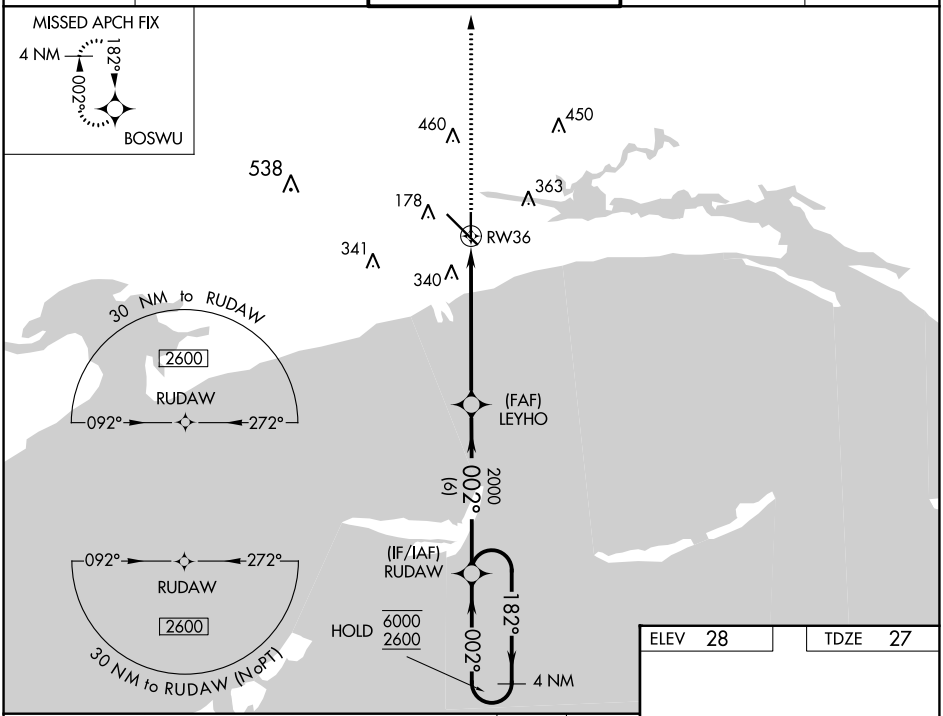

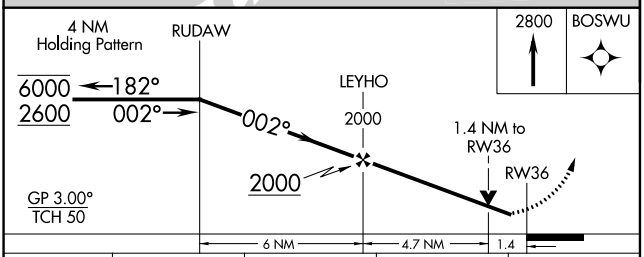

CATEGORY	A	B	C	D
LPV DA	277-¾ 250 (300-¾)			
LNAV/VNAV DA	520-1⅜ 493 (500-1⅜)			
LNAV MDA	520-1 493 (500-1)		520-1⅜ 493 (500-1⅜)	
C CIRCLING	520-1 492 (500-1)	640-1 612 (700-1)	760-2 732 (800-2)	760-2¼ 732 (800-2¼)

ELEV 28 TDZE 27

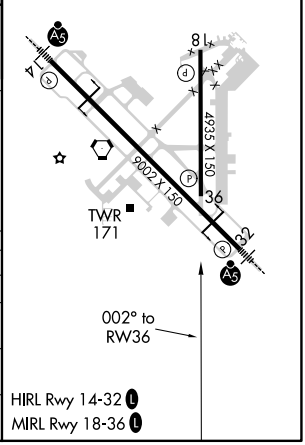

SC-4, 18 APR 2024 to 16 MAY 2024