RNAV (GPS) RWY 36
BISHOP INTL (FNT)

WAAS CH 65914 W36A	APP CRS 005°	Rwy ldg 7652 TDZE 782 Apt Elev 782

For uncompensated Baro-VNAV systems, LNAV/VNAV NA below -16°C (4°F) or above 54°C (130°F). Rwy 36 helicopter visibility reduction below ¾ SM NA. DME/DME RNP -0.3 NA.

MISSED APPROACH: Climb to 3000 direct CEGNA and on track 325° to CLIOO and hold.

ATIS	GREAT LAKES APP CON ★	FLINT TOWER ★	GND CON	CLNC DEL	UNICOM
133.15	118.8 257.9	126.3 (CTAF) L 257.9	121.9	121.75	122.95

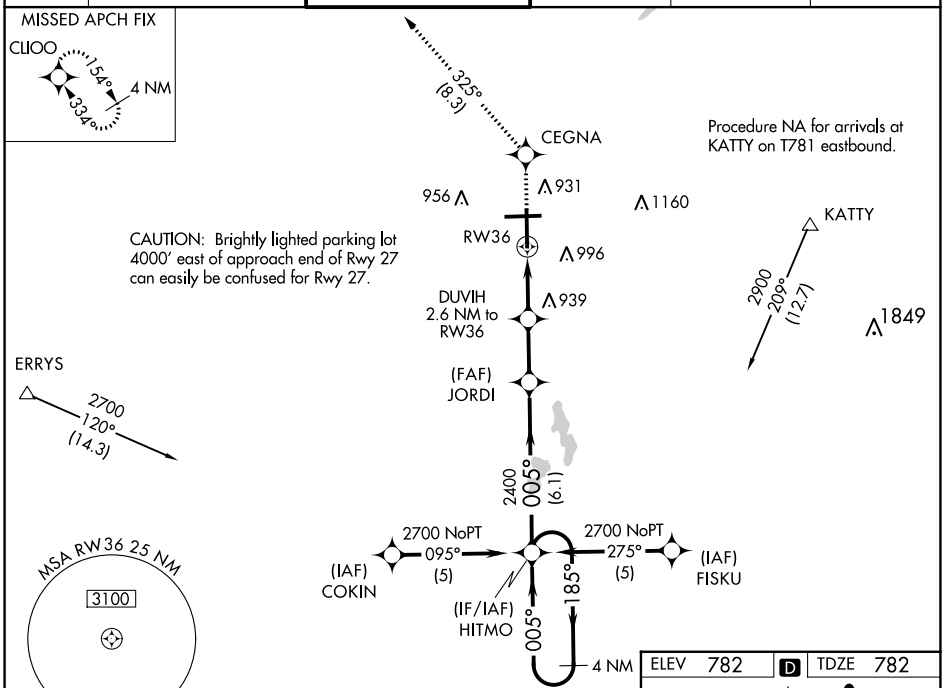

ELEV 782	D	TDZE 782

HIRL Rwys 9-27 and 18-36 L
REIL Rwy 18 and 36 L

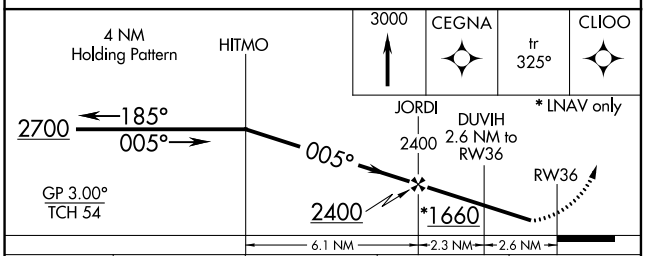

CATEGORY	A	B	C	D
LPV DA	1123-1¼ 341 (400-1¼)			
LNAV/VNAV DA	1254-1¾ 472 (500-1¾)			
LNAV MDA	1260-1 478 (500-1)		1260-1⅜ 478 (500-1⅜)	1260-1½ 478 (500-1½)
C CIRCLING	1260-1 478 (500-1)	1300-1 518 (600-1)	1300-1½ 518 (600-1½)	1520-2¼ 738 (800-2¼)

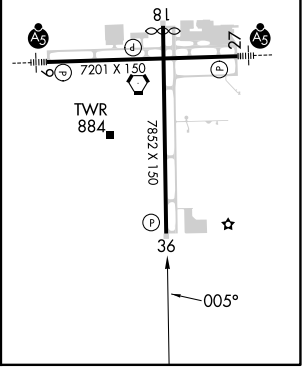

EC-1, 18 APR 2024 to 16 MAY 2024
EC-1, 18 APR 2024 to 16 MAY 2024