WAAS CH 77521 W22A	APP CRS 223°	Rwy ldg 6601 TDZE 259 Apt Elev 277

RNAV (GPS) RWY 22
SOUTH ARKANSAS RGNL AT GOODWIN FLD (ELD)

RNP APCH.

For uncompensated Baro-VNAV systems, LNAV/VNAV NA below -15°C or above 54°C. For inop ALS, increase LPV all Cats visibility to 1⅛ SM, increase LNAV/VNAV all Cats visibility to 1¼ SM. Circling Rwy 4, 13, 31, NA at night.

MALSR

MISSED APPROACH: Climb to 2000 direct ZUSUK and hold.

ASOS	FORT WORTH CENTER	UNICOM
118.325	128.2 269.1	123.0 (CTAF) L

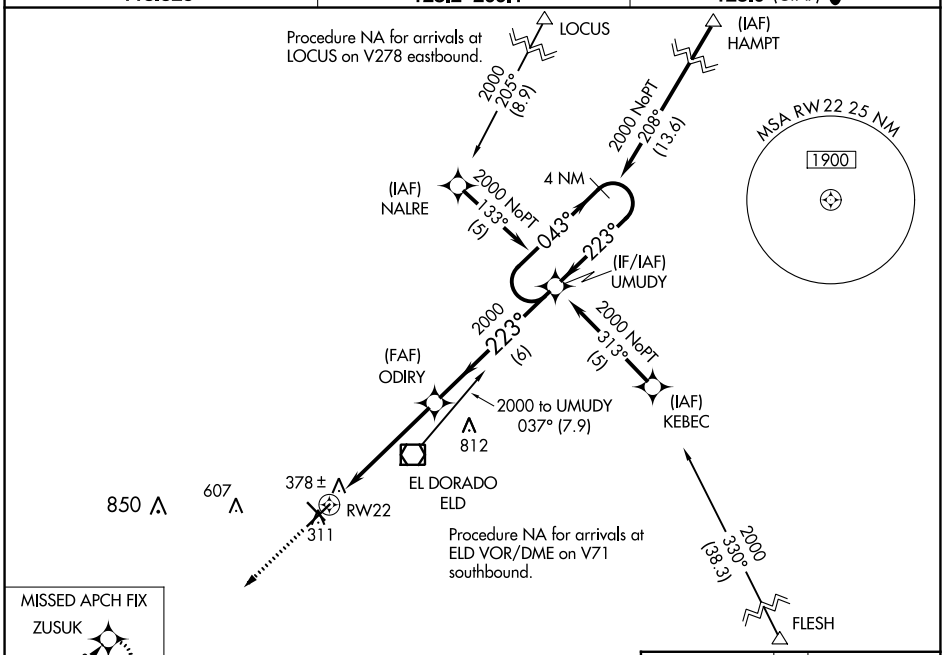

ELEV 277	TDZE 259

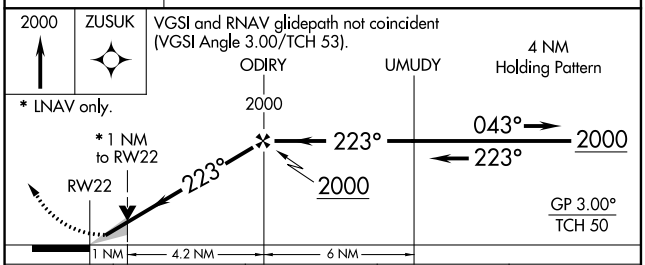

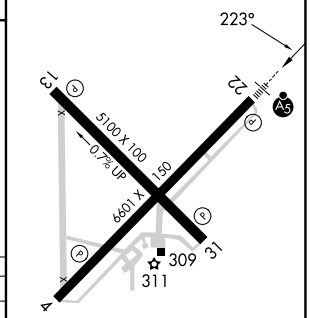

CATEGORY	A	B	C	D
LPV DA	602-⅝ 343 (400-⅝)			
LNAV/VNAV DA	650-⅞ 391 (400-⅞)			
LNAV MDA	640-½ 381 (400-½)		640-⅝ 381 (400-⅝)	
CIRCLING	740-1 463 (500-1)		920-1¾ 643 (700-1¾)	920-2 643 (700-2)

MIRL Rwy 13-31 L
HIRL Rwy 4-22 L

SC-1, 18 APR 2024 to 16 MAY 2024

SC-1, 18 APR 2024 to 16 MAY 2024