APP CRS	Rwy ldg	11640
096°	TDZE	883
	Apt Elev	896

RNAV (RNP) Z RWY 9
CINCINNATI/NORTHERN KENTUCKY INTL (CVG)

RNP AR APCH - GPS.

For uncompensated Baro-VNAV systems, procedure NA below -17°C or above 54°C. For inop ALS, increase RNP 0.30 visibility to RVR 5500.

MALSR

MISSED APPROACH: Climb to 3000 on track 096° to BLOCK and track 136° to CALIF and hold.

D-ATIS ARR	D-ATIS DEP	CINCINNATI APP CON	CINCINNATI TOWER	GND CON	CLNC DEL	CPDLC
134.375	135.3	119.7 363.15 (090°-269°) 123.875 363.15 (270°-089°)	118.975 360.85 (RWY 18L/36R) 118.3 (RWYS 18C/36C, 09/27) 133.325 (RWY 18R/36L)	121.7	127.175	

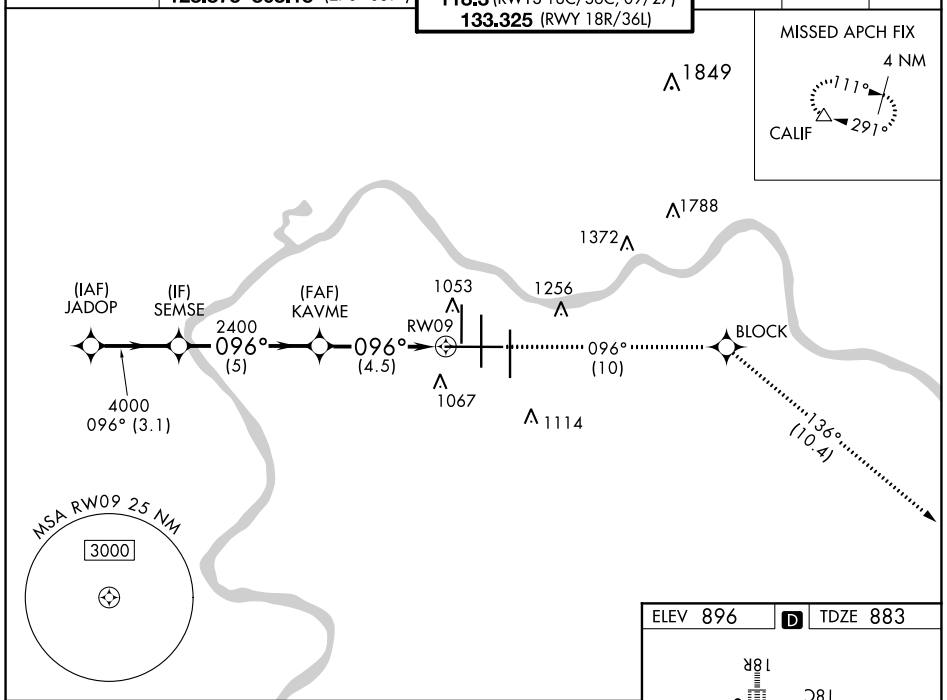

VGSI and RNAV glidepath not coincident (VGSI Angle 3.00/TCH 70).

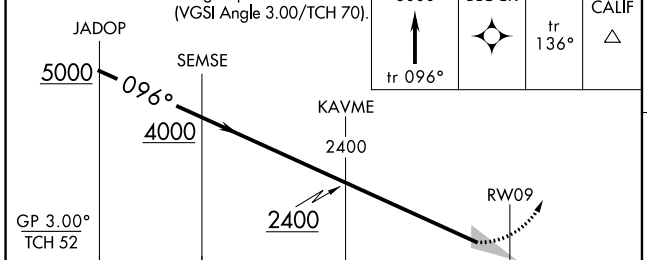

CATEGORY	A	B	C	D
RNP 0.30 DA	1233/30 350 (400-⅝)			

AUTHORIZATION REQUIRED

ELEV 896 D TDZE 883

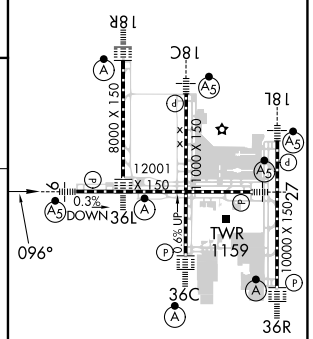

HIRL all Rwys
TDZ/CL all Rwys except 27

SE-1, 18 APR 2024 to 16 MAY 2024

SE-1, 18 APR 2024 to 16 MAY 2024