WAAS CH 93612 W24A	APP CRS 241°	Rwy ldg 6303 TDZE 47 Apt Elev 47

RNAV (GPS) RWY 24
NANTUCKET MEML (ACK)

For uncompensated Baro-VNAV systems, LNAV/VNAV NA below -12°C (11°F) or above 54°C (130°F). DME/DME RNP-0.3 NA. Baro-VNAV and VDP NA when using Hyannis altimeter setting. When local altimeter setting not received, use Hyannis altimeter setting and increase LPV DA to 310 feet and LNAV/VNAV DA to 363 feet and all MDA 80 feet, increase LNAV/VNAV all Cats visibility to RVR 3000 and LNAV Cats C/D visibility to RVR 4000 and Circling Cats C/D visibility ¼ SM. For inop SSALR increase LNAV/VNAV all Cats visibility to RVR 4000. For inop SSALR when using Hyannis altimeter setting, increase LPV all Cats visibility to RVR 4500, LNAV/VNAV all Cats to RVR 5000, and LNAV Cats C/D to RVR 6000. ** 2400 RVR when using Hyannis altimeter setting.

SSALR

MISSED APPROACH: Climb to 2300 direct UFTAC and hold.

ATIS	BOSTON APP CON★	NANTUCKET TOWER ★	GND CON	CLNC DEL	UNICOM
127.5	126.1 318.1	118.3 (CTAF) L	132.5	119.375	122.95

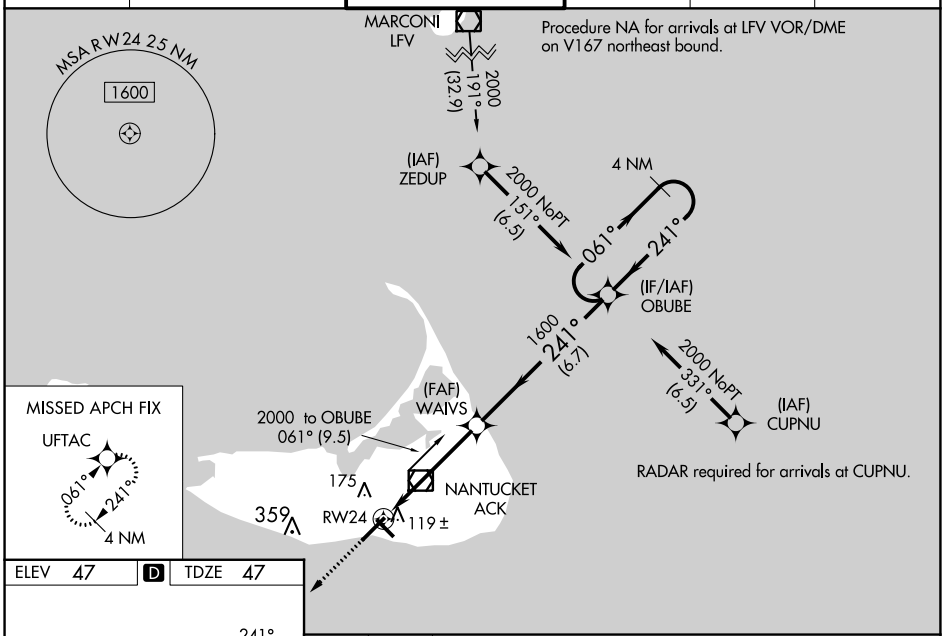

ELEV 47	D	TDZE 47

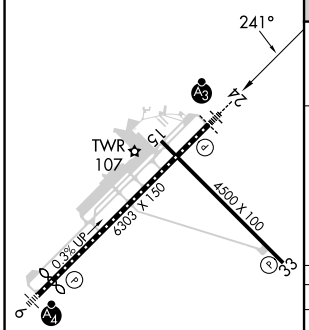

TDZ/CL Rwy 24
REIL Rwys 15 and 33
MIRL Rwy 15-33 L
HIRL Rwy 6-24 L

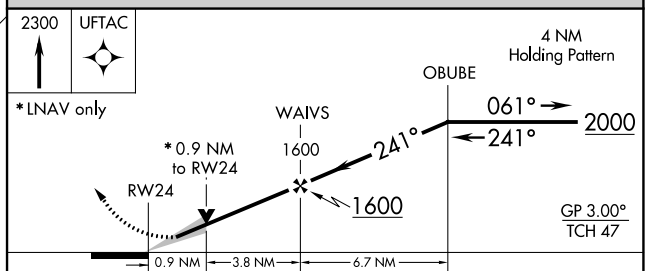

CATEGORY	A	B	C	D
LPV DA**	247/18 200 (200-½)			
LNAV/VNAV DA	300/24 253 (300-½)			
LNAV MDA	380/24 333 (400-½)		380/26 333 (400-½)	
C CIRCLING	480-1 433 (500-1)	500-1 453 (500-1)	720-2 673 (700-2)	720-2¼ 673 (700-2¼)

NE-1, 18 APR 2024 to 16 MAY 2024