WAAS CH 40411 W17A	APP CRS 168°	Rwy ldg 10000 TDZE 5708 Apt Elev 5759

RNAV (GPS) RWY 17
MONTROSE RGNL (MTJ)

RNP APCH.

Circling NA east of Rwy 17 and northeast or Rwy 31. Circling Rwy 31 NA at night. When Circling to Rwy 13 at night, operational VGSI required, remain on or above VGSI glidepath until threshold. Baro-VNAV NA. For inop ALS, increase LNAV Cat C/D visibility to 1⅛ SM.

MALSR

MISSED APPROACH: (Do not exceed 250K until PAGRE) Climb to 6200 then climbing right turn to 11000 direct PAGRE and hold, continue climb in hold to11000.

ASOS	DENVER CENTER	UNICOM
135.225	127.1 343.65	122.8 (CTAF) L

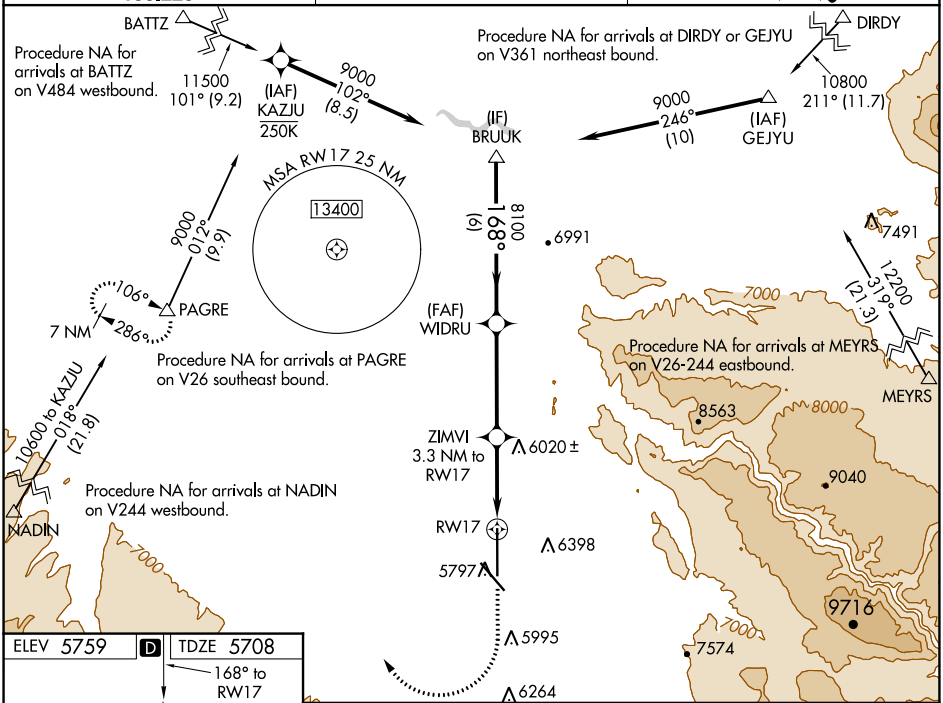

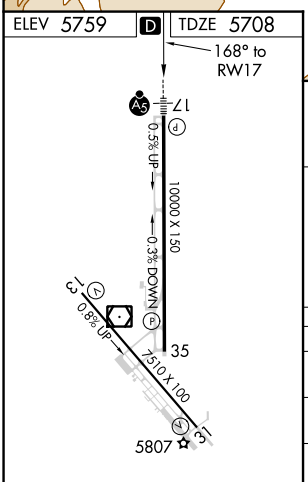

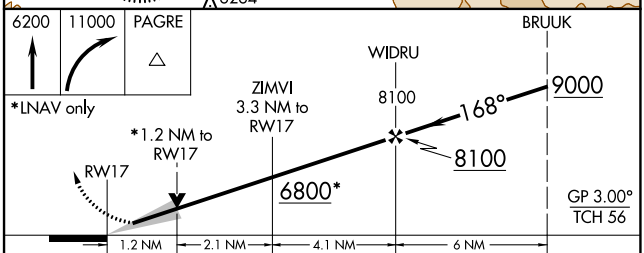

CATEGORY	A	B	C	D
LPV DA	5908-½ 200 (200-½)			
LNAV/VNAV DA	6131-¾ 423 (400-¾)			
LNAV MDA	6120-½ 412 (400-½)		6120-¾ 412 (400-¾)	
C CIRCLING	6280-1 521 (600-1)	6320-1 561 (600-1)	6380-1¾ 621 (700-1¾)	6800-3 1041 (1100-3)

REIL Rwys 31 and 35 L
HIRL Rwys 13-31 and 17-35 L

SW-1, 18 APR 2024 to 16 MAY 2024

SW-1, 18 APR 2024 to 16 MAY 2024