APP CRS	Rwy ldg	5286
264°	TDZE	533
	Apt Elev	545

RNAV (GPS) RWY 26
LACONIA MUNI (LCI)

RNP APCH - GPS.

Rwy 26 helicopter visibility reduction below 1 SM NA. If local altimeter setting not received, use Concord altimeter setting and increase all MDAs 80 feet. Circling NA south of Rwy 8-26. Straight-in Rwy 26 NA at night, Circling Rwy 26 NA at night.

MISSED APPROACH: Climb to 4400 direct TUYUC and hold, continue climb-in-hold to 4400.

AWOS-3PT	BOSTON APP CON		CLNC DEL	UNICOM
133.525	134.75	254.25	119.85	123.0 (CTAF) L

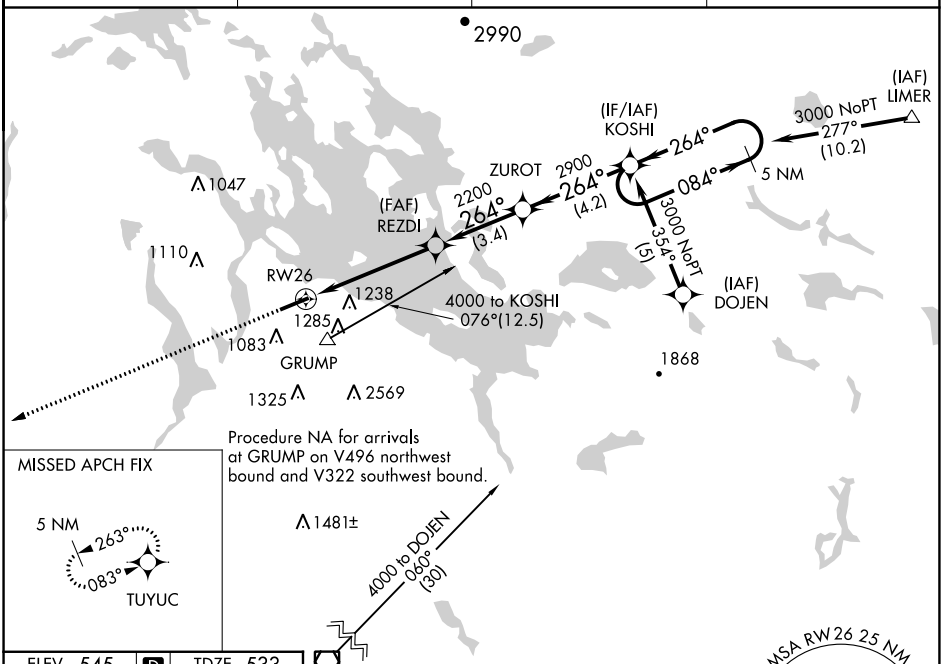

ELEV 545 D TDZE 533

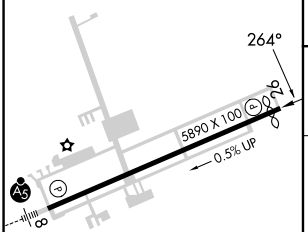

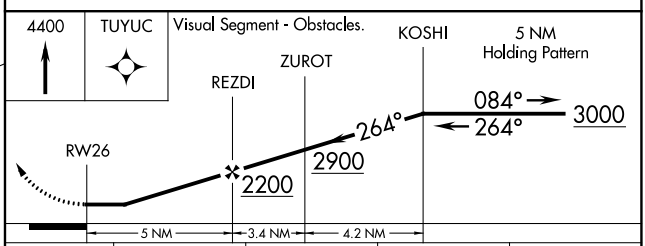

CATEGORY	A	B	C	D
LNAV MDA	1420-1¼ 887 (900-1¼)		1420-2¾ 887 (900-2¾)	1420-3 887 (900-3)
C CIRCLING	1420-1¼ 875 (900-1¼)	1600-1½ 1055 (1100-1½)	2160-3 1615 (1700-3)	2860-3 2315 (2400-3)

REIL Rwy 26 L
HIRL Rwy 8-26 L

NE-1, 18 APR 2024 to 16 MAY 2024

NE-1, 18 APR 2024 to 16 MAY 2024