WAAS CH 50503 W22A	APP CRS 216°	Rwy ldg 7659 TDZE 38 Apt Elev 42

RNAV (GPS) RWY 22L

LAFAYETTE RGNL/PAUL FOURNET FLD (LFT)

RNP APCH.

For uncompensated Baro-VNAV systems, LNAV/VNAV NA below -15°C (5°F) or above 54°C (130°F). VDP NA with Acadiana Rgnl altimeter setting. When local altimeter setting not received, use Acadiana Rgnl altimeter setting and increase all DA 29 feet and all MDA 40 feet; increase LNAV/VNAV visibility all Cats to RVR 3500, increase Circling visibility Cat C/D ¼ SM. For inop MALSR, increase LNAV Cats C and D visibility ⅜ mile. For inop MALSR, when using Acadiana Rgnl altimeter setting, increase LNAV/VNAV all Cats visibility to RVR 6000. Baro-VNAV NA when using Acadiana Rgnl altimeter setting.

MALSR

MISSED APPROACH: Climb to 2000 direct AYOTY and hold.

ATIS	LAFAYETTE APP CON ★	LAFAYETTE TOWER ★	GND CON	CLNC DEL	UNICOM
134.05	121.1 363.0	118.5 (CTAF) 257.8	121.8	125.55	122.95

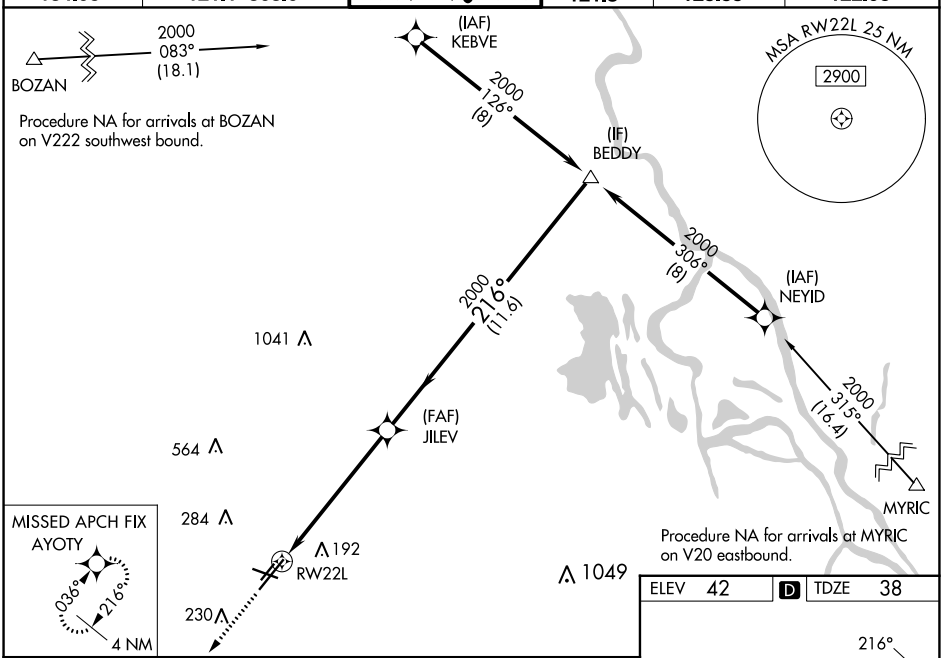

ELEV 42 D TDZE 38

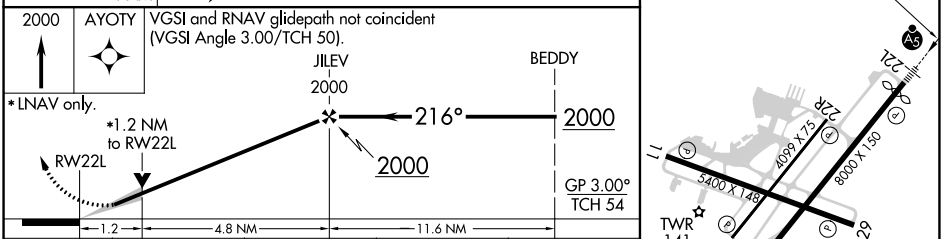

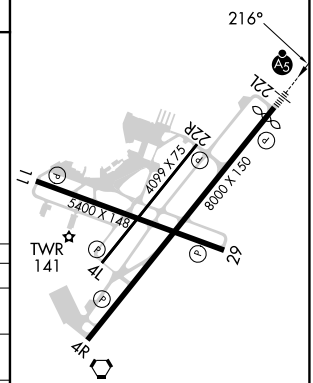

CATEGORY	A	B	C	D
LPV DA	238/24 200 (200-½)			
LNAV/VNAV DA	349/24 311 (400-½)			
LNAV MDA	480/24 442 (500-½)		480/45 442 (500-⅞)	
C CIRCLING	540-1 498 (500-1)	580-1 538 (600-1)	700-1¾ 658 (700-1¾)	700-2 658 (700-2)

REIL Rwys 4L, 4R, 11, 22R and 29
MIRL Rwy 11-29 and 4L-22R
HIRL Rwy 4R-22L

SC-4, 18 APR 2024 to 16 MAY 2024

SC-4, 18 APR 2024 to 16 MAY 2024