APP CRS	Rwy ldg	7302
316°	TDZE	806
	Apt Elev	808

RNAV (GPS) RWY 32
SOUTHERN WISCONSIN RGNL (JVL)

RNP APCH-GPS.

NA

Circling Rwy 18 NA at night. Baro-VNAV and VDP NA when using Rockford altimeter setting. For uncompensated Baro-VNAV systems, procedure NA below -16° C or above 54°C. When local altimeter setting not received, use Rockford altimeter setting and increase LNAV/VNAV DA to 1289 feet and all MDAs 80 feet; increase LNAV/VNAV all Cats visibility ¼ SM, LNAV Cat C/D visibility ⅜ SM, and Circling Cat C/D visibility ¼ SM. For inop ALS when using Rockford altimeter setting, increase LNAV/VNAV all Cats visibility and LNAV Cat C/D visibility to 1⅜ SM.

MALSR

MISSED APPROACH: Climb to 3100 direct TAYOR and hold.

ATIS	ROCKFORD APP CON	JANESVILLE TOWER ★	GND CON	CLNC DEL	UNICOM
128.25	121.0 327.0	118.8 (CTAF) L 225.4	121.65	121.65	122.95

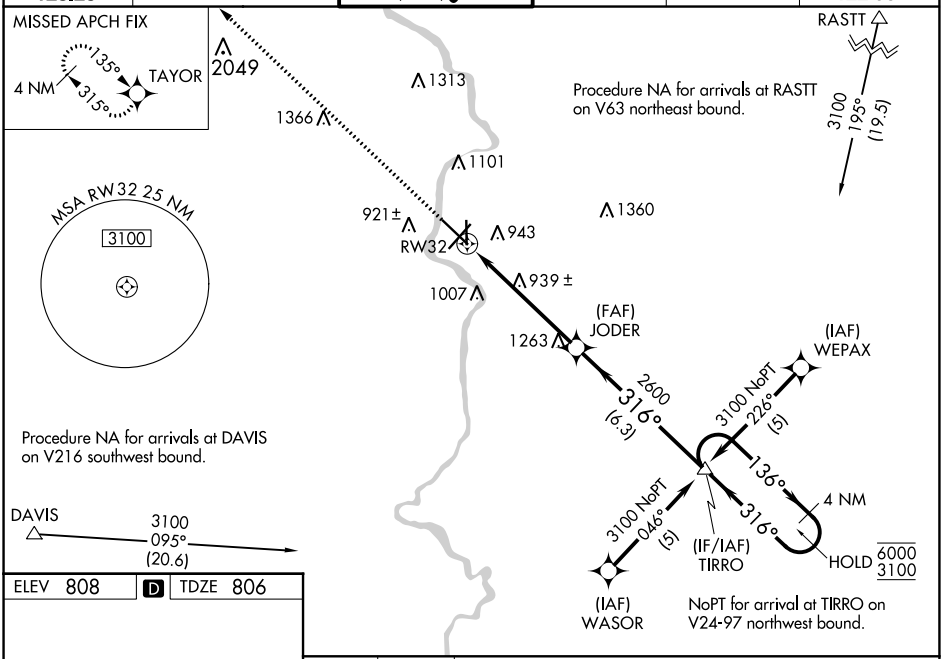

ELEV 808	D	TDZE 806

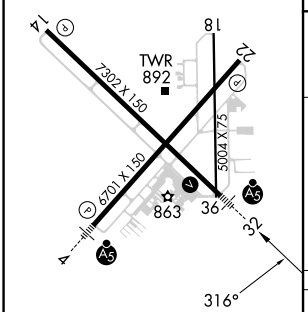

REIL Rwys 14 and 22 L
MIRL Rwys 18-36 L
HIRL Rwys 4-22 and 14-32 L

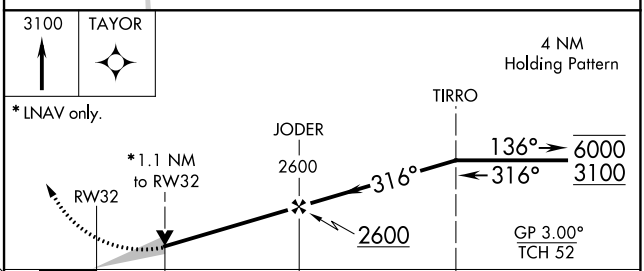

CATEGORY	A	B	C	D
LNAV/VNAV DA	1220-¾ 414 (500-¾)			
LNAV MDA	1200-½ 394 (400-½)		1200-⅝ 394 (400-⅝)	
CIRCLING	1260-1 452 (500-1)	1320-1 512 (600-1)	1420-1¾ 612 (700-1¾)	1460-2 652 (700-2)

EC-3, 18 APR 2024 to 16 MAY 2024