WAAS CH 90334 W32A	APP CRS 316°	Rwy ldg 6500 TDZE 272 Apt Elev 272

RNAV (GPS) RWY 32
HARDY-ANDERS FLD/NATCHEZ-ADAMS COUNTY (HEZ)

RNP APCH - GPS.

Circling Rwy 36 NA at night.
Rwy 32 helicopter visibility reduction below ¾ SM NA.

MISSED APPROACH: Climb to 2800 direct CASDU and hold.

AWOS-3PT	HOUSTON CENTER	UNICOM
124.675	120.975 299.6	122.8 (CTAF) L

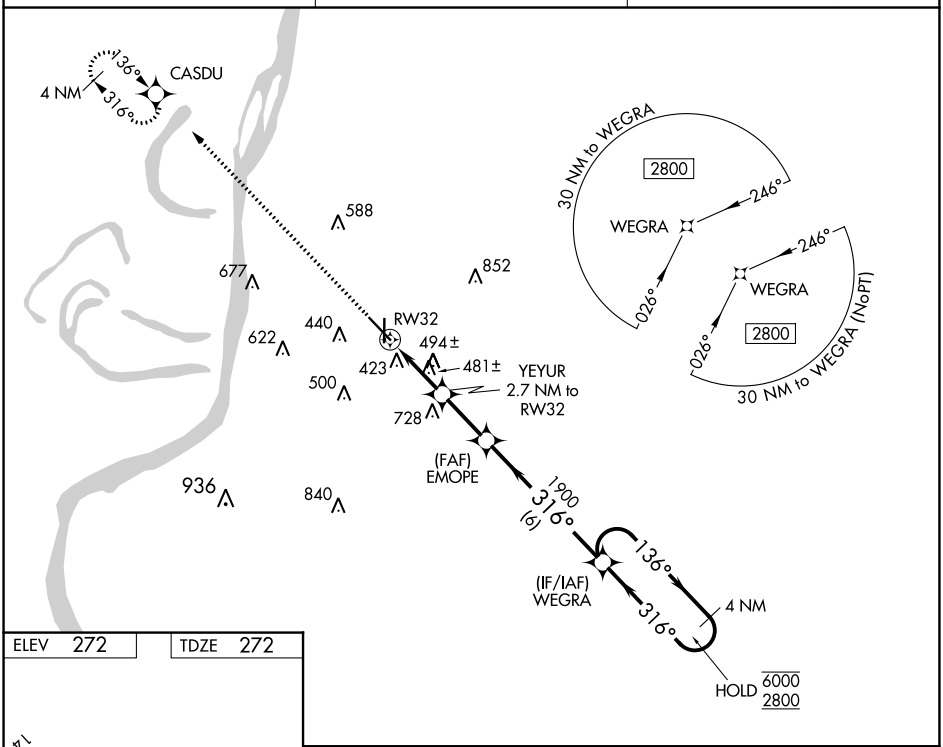

ELEV 272 TDZE 272

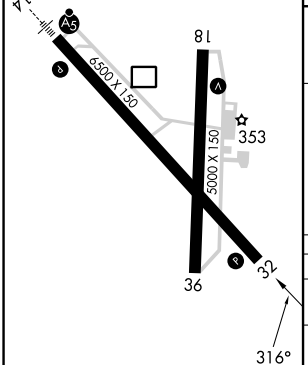

HIRL Rwy 14-32
MIRL Rwy 18-36 L

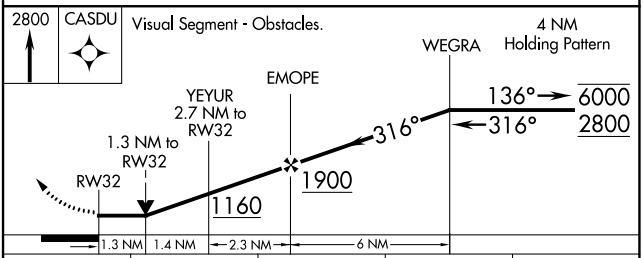

CATEGORY	A	B	C	D
LP MDA	740-1 468 (500-1)		740-1⅜ 468 (500-1⅜)	
LNAV MDA	800-1 528 (600-1)		800-1½ 528 (600-1½)	
C CIRCLING	800-1 528 (600-1)	820-1 548 (600-1)	1020-2¼ 748 (800-2¼)	1220-3 948 (1000-3)

SC-4, 18 APR 2024 to 16 MAY 2024