WAAS CH 86729 W14A	APP CRS 144°	Rwy ldg 4200	TDZE 701	Apt Elev 708

RNAV (GPS) RWY 14
CLINTON MUNI (CWI)

T A

Rwy 14 helicopter visibility reduction below ¾ SM NA. Baro-VNAV NA when using Davenport altimeter setting. For uncompensated Baro-VNAV systems, LNAV/VNAV NA below -16°C (4°F) or above 54°C (130°F). DME/DME RNP-0.3 NA.
When local altimeter setting not received, use Davenport altimeter setting and increase all DA 47 feet and all MDA 60 feet; increase LNAV visibility Cat C ¼ mile.

MISSED APPROACH: Climb to 2500 direct BELRE and hold.

AWOS-3PT	QUAD CITY APP CON ★	CLNC DEL	UNICOM
125.525	125.95 257.8	118.5 L	122.8 (CTAF)

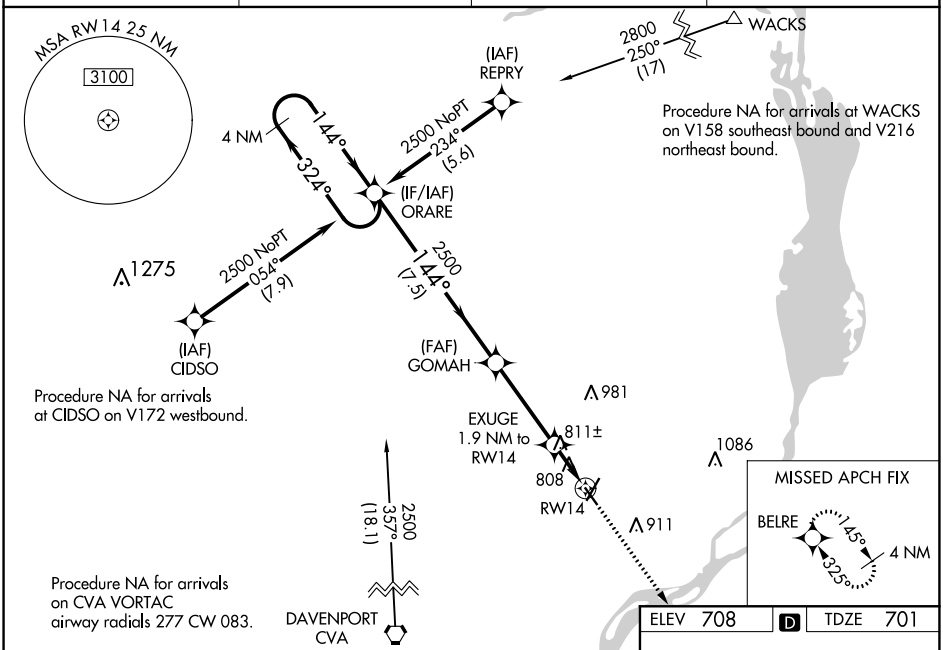

ELEV 708 | D | TDZE 701

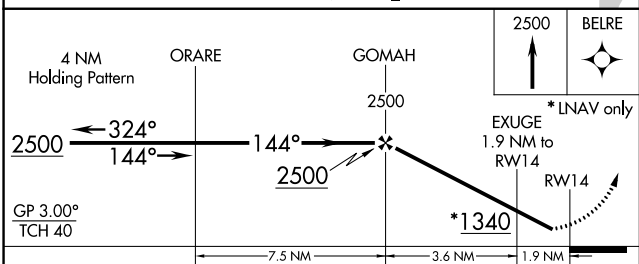

CATEGORY	A	B	C	D
LPV DA	951-1 250 (300-1)			NA
LNAV/VNAV DA	968-1 267 (300-1)			NA
LNAV MDA	1080-1 379 (400-1)			NA
C CIRCLING	1140-1 432 (500-1)	1240-1 532 (600-1)	1240-1½ 532 (600-1½)	NA

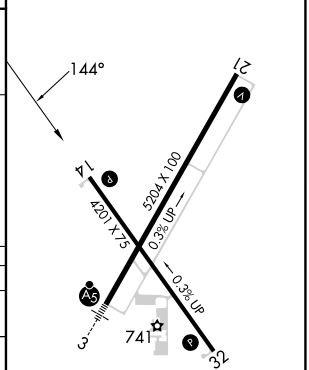

REIL Rwys 14 and 21 L
MIRL Rwy 14-32 L
HIRL Rwy 3-21 L

NC-3, 18 APR 2024 to 16 MAY 2024