LOC I-FKL	APP CRS	Rwy ldg	5200
110.5	207°	TDZE	1540
		Apt Elev	1540

ILS or LOC RWY 21
VENANGO RGNL (FKL)

RADAR required to define DACCA.
RADAR required for procedure entry.

For inop ALS, increase S-LOC 21 Cat C/D visibility to 1 SM.
Circling Rwy 12 NA at night.

MALSR

MISSED APPROACH: Climb to 2200 then climbing right turn to 3400 direct FKL VOR and hold, continue climb-in-hold to 3400.

AWOS-3PT	YOUNGSTOWN APP CON ★		CLNC DEL	UNICOM
118.175	126.25	322.3	126.25	122.7 (CTAF) L

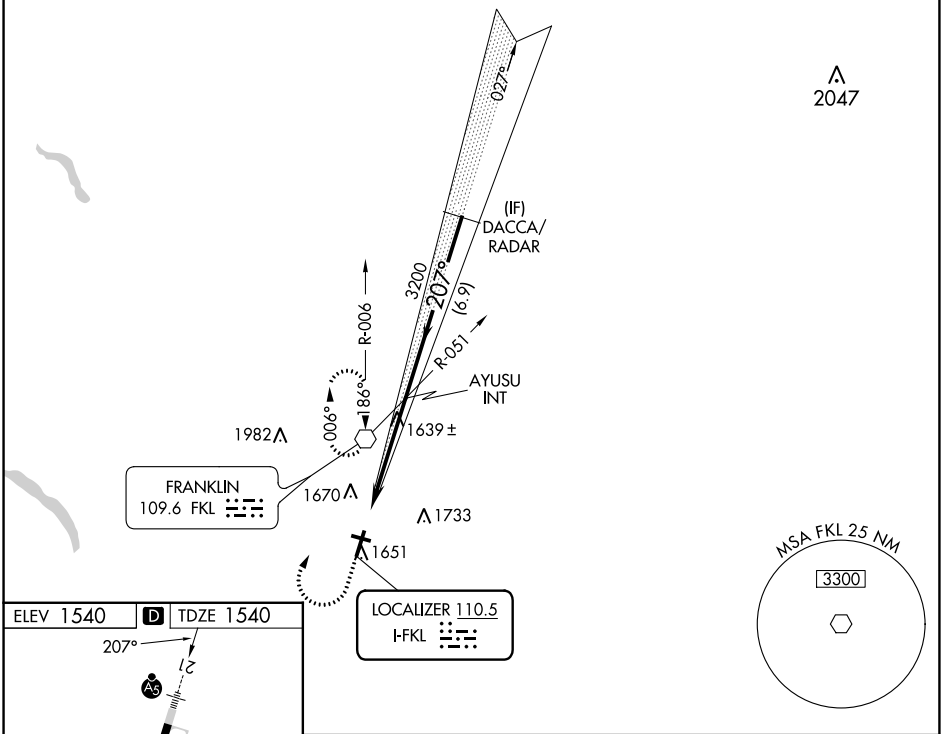

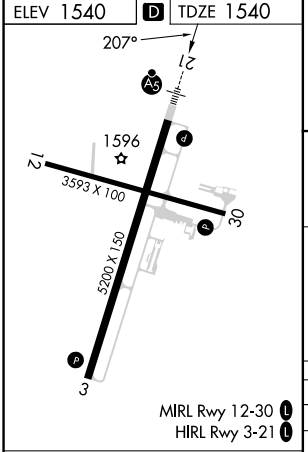

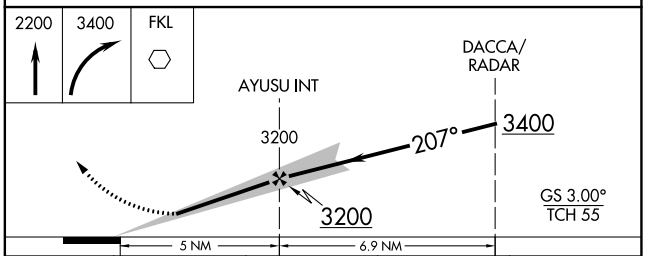

FAF to MAP 5 NM					
Knots	60	90	120	150	180
Min:Sec	5:00	3:20	2:30	2:00	1:40

CATEGORY	A	B	C	D
S-ILS-21	1740-½ 200 (200-½)			
S-LOC-21	1900-½ 360 (400-½)		1900-⅝ 360 (400-⅝)	
CIRCLING	1960-1 420 (500-1)	2000-1 460 (500-1)	2040-1½ 500 (500-1½)	2100-2 560 (600-2)

NE-4, 18 APR 2024 to 16 MAY 2024