WAAS CH 50511 W28A	APP CRS 276°	Rwy ldg 6000 TDZE 975 Apt Elev 975

RNAV (GPS) RWY 28
LIMA ALLEN COUNTY (AOH)

Baro-VNAV NA when using Findlay altimeter setting. For uncompensated Baro-VNAV systems, LNAV/VNAV NA below -16°C (4°F) or above 37°C (98°F). When local altimeter setting not received, use Findlay altimeter setting and increase LPV DA to 1255, LNAV/VNAV DA to 1477 and all MDAs 80 feet; increase LPV all Cats visibility ⅛ SM, LNAV/VNAV all Cats, LNAV Cats C/D and Circling Cats C/D ¼ SM. DME/DME RNP-0.3 NA. VDP NA with Findlay altimeter setting.

MISSED APPROACH: Climb to 3000 direct UCAYU and hold.

ASOS	COLUMBUS APP CON	UNICOM
128.725	121.825 323.15	122.7 (CTAF) L

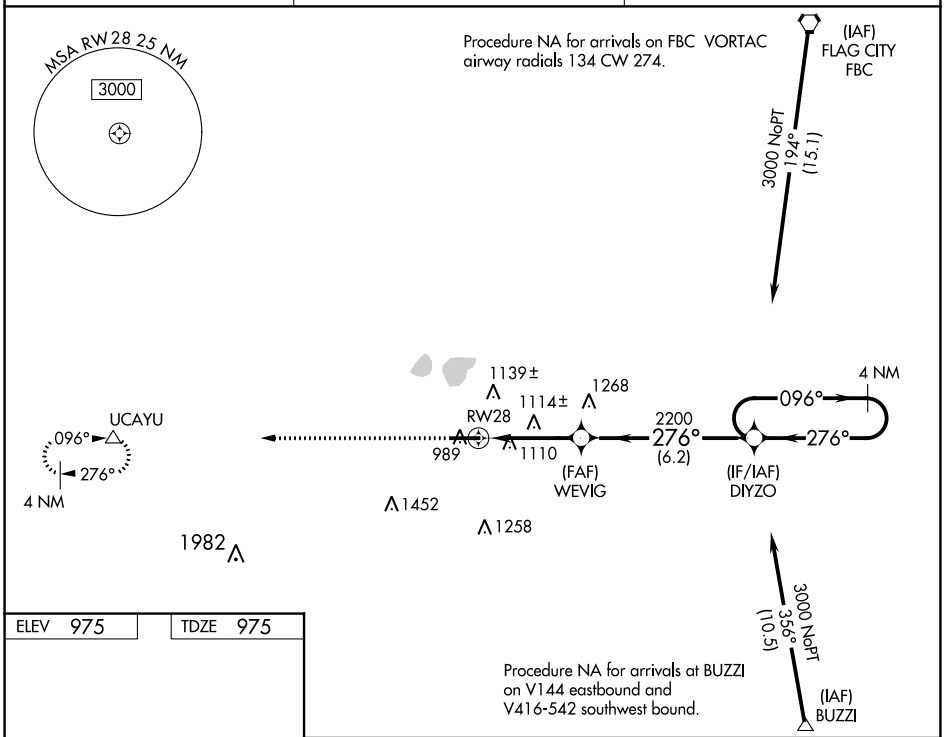

ELEV 975 TDZE 975

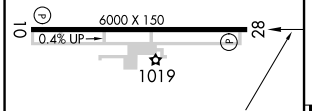

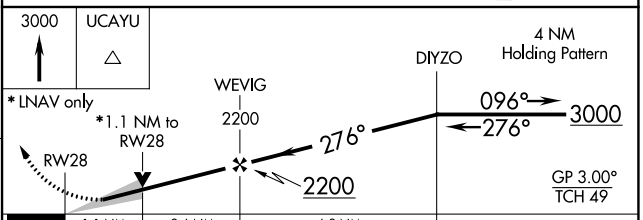

CATEGORY	A	B	C	D
LPV DA	1175-¾ 200 (200-¾)			
LNAV/VNAV DA	1397-1⅜ 422 (500-1⅜)			
LNAV MDA	1380-1 405 (500-1)		1380-1⅛ 405 (500-1⅛)	
CIRCLING	1420-1 445 (500-1)	1440-1 465 (500-1)	1540-1½ 565 (600-1½)	1820-2¾ 845 (900-2¾)

REIL Rwys 10 and 28 L
HIRL Rwy 10-28 L

EC-2, 18 APR 2024 to 16 MAY 2024