WAAS CH 50440 W33A	APP CRS 325°	Rwy ldg 5001 TDZE 41 Apt Elev 47

RNAV (GPS) RWY 33R

WRIGHT AAF (FORT STEWART)/MIDCOAST RGNL (LHW)

RNP APCH.

Circling to Rwy 6R, 24L, 15R, 33L, 6L, 24R NA at night. For uncompensated Baro-VNAV systems, LNAV/VNAV NA below -6°C or above 54°C. When local altimeter setting not received, use Savannah/Hilton Head Intl altimeter setting: increase LPV DA to 346 feet, LNAV/VNAV DA to 379 feet and all visibilities ⅛ mile; increase all MDAs 60 feet and LNAV and Circling Cats C and D visibility ¼ mile. Baro-VNAV NA when using Savannah Hilton Head Intl altimeter. Circling NA northeast of Rwy 15L-33R. Procedure NA when R-3005C/D or R-3007C is active and LHW Tower is closed.

MISSED APPROACH: Climb to 500 then climbing right turn to 4000 direct HARPS and hold.

ATIS ★	SAVANNAH APP CON★	WRIGHT TOWER ★	GND CON
118.475	120.4 353.775	126.25 (CTAF) L 269.275	121.7 273.575

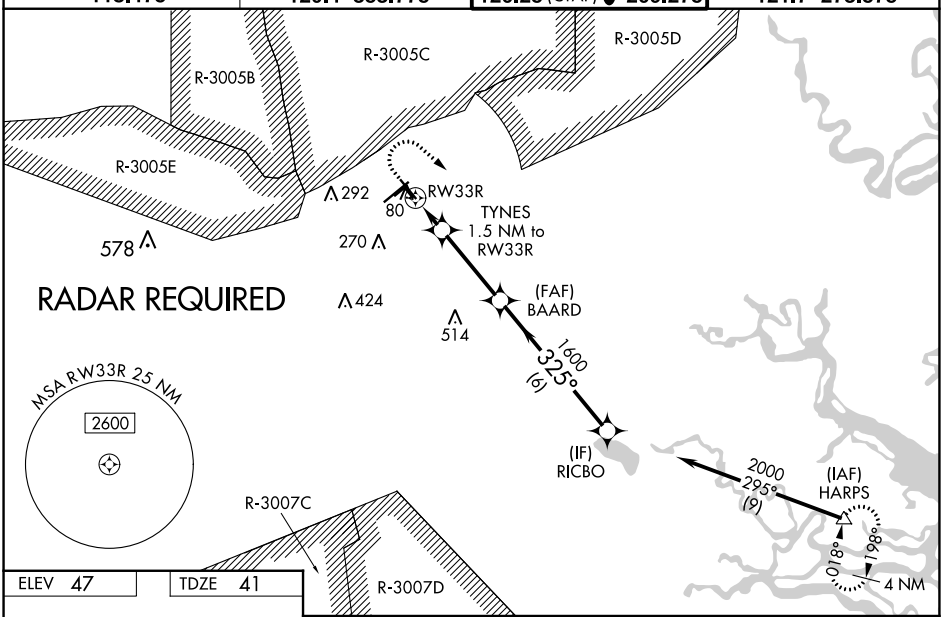

ELEV 47 TDZE 41

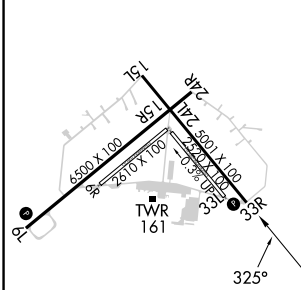

HIRL Rwys 6L-24R, 15L-33R L

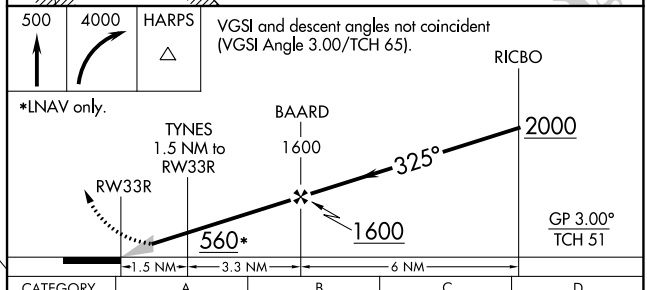

CATEGORY	A	B	C	D
LPV DA	291-1		250 (300-1)	
LNAV/VNAV DA	324-1		283 (300-1)	
LNAV MDA	420-1		379 (400-1)	
C CIRCLING	560-1 513 (600-1)	620-1 573 (600-1)	680-1¾ 633 (700-1¾)	680-2 633 (700-2)

SE-4, 18 APR 2024 to 16 MAY 2024
SE-4, 18 APR 2024 to 16 MAY 2024