WAAS CH 70313 W35A	APP CRS 354°	Rwy ldg 7351 TDZE 845 Apt Elev 845

RNAV (GPS) RWY 35L
GRAND FORKS INTL (GFK)

RNP APCH.

For uncompensated Baro-VNAV systems, LNAV/VNAV NA below -16°C or above 54°C. For Inop ALS, increase LNAV/VNAV Cat D visibility to RVR 5000 and LNAV Cat C/D visibility to RVR 5500.

MALSR

MISSED APPROACH: Climb to 2600 direct FODIB and hold.

ATIS	GRAND FORKS APP CON ★	GRAND FORKS TOWER ★	GND CON	CLNC DEL	UNICOM
119.4	118.1 318.1	118.4 (CTAF) L 350.35	124.575	135.725	122.95

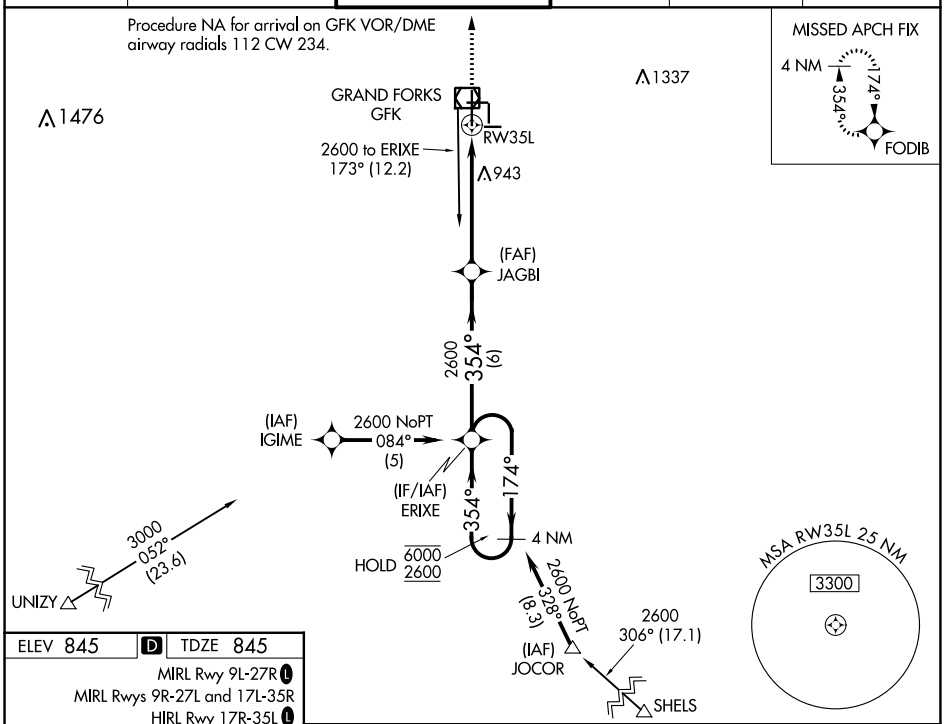

ELEV 845 | D | TDZE 845

MIRL Rwy 9L-27R L
MIRL Rwys 9R-27L and 17L-35R
HIRL Rwy 17R-35L L
REIL Rwys 17R and 27R L

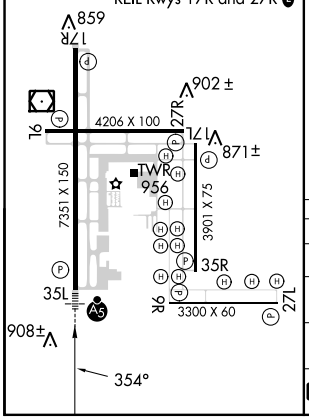

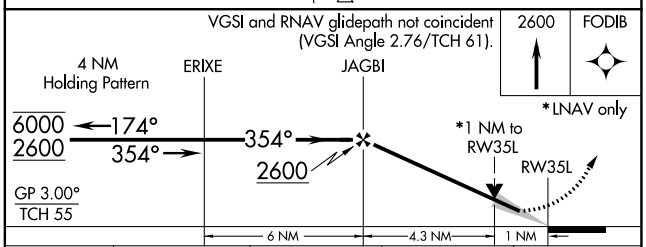

CATEGORY	A	B	C	D
LPV DA	1095/24 250 (300-½)			
LNAV/VNAV DA	1174/26 329 (400-½)			1174/40 329 (400-¾)
LNAV MDA	1200/24 355 (400-½)		1200/30 355 (400-⅝)	1200/50 355 (400-1)
C CIRCLING	1280-1 435 (500-1)	1300-1 455 (500-1)	1400-1½ 555 (600-1½)	1400-2 555 (600-2)

NC-1, 18 APR 2024 to 16 MAY 2024