WAAS CH 86412 W34A	APP CRS 344°	Rwy ldg 5756 TDZE 1356 Apt Elev 1356

RNAV (GPS) RWY 34

GRAND RAPIDS/ITASCA COUNTY-GORDON NEWSTROM FLD (GPZ)

RNP APCH.

Circling to Rwy 5, 23 NA at night. Circling NA for Cat D east of Rwy 16-34. For uncompensated Baro-VNAV systems, LNAV/VNAV NA below -17°C or above 54°C.

MALSR

MISSED APPROACH: Climb to 3000 direct EMIDY and hold.

AWOS-3PT	MINNEAPOLIS CENTER	UNICOM
118.425	127.9 281.45	122.8 (CTAF) L

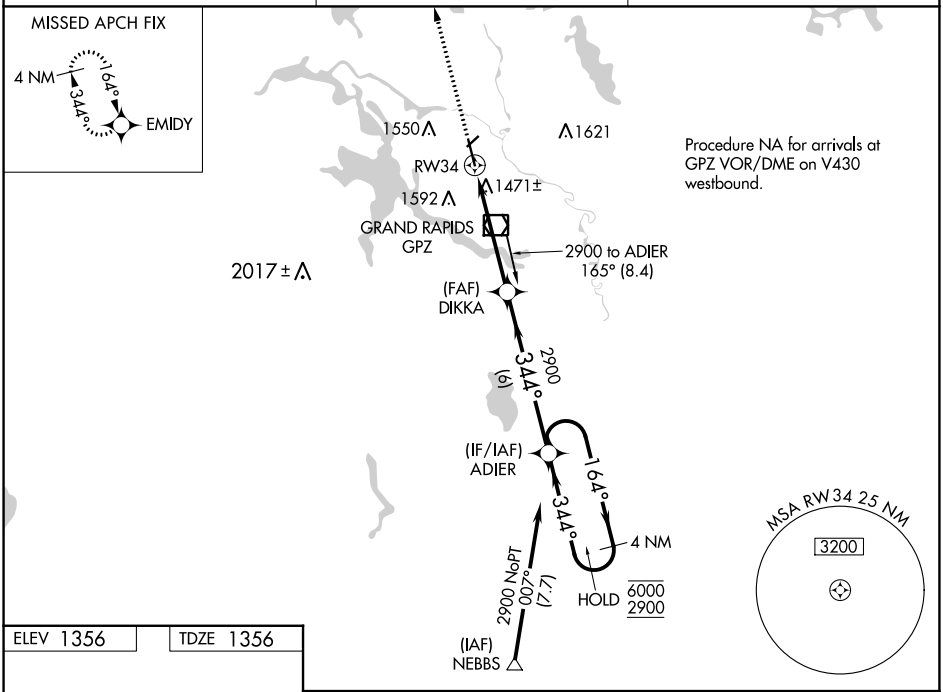

ELEV 1356	TDZE 1356

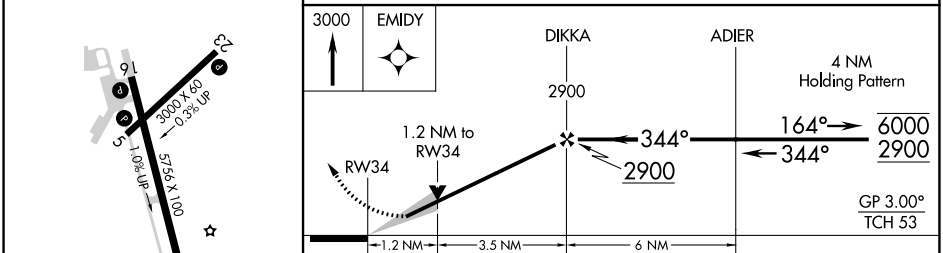



CATEGORY	A	B	C	D
LPV DA	1556-½ 200 (200-½)			
LNAV/VNAV DA	1747-⅝ 391 (400-⅝)			
LNAV MDA	1800-½ 444 (500-½)		1800-⅞ 444 (500-⅞)	
C CIRCLING	1900-1 544 (600-1)		1900-1½ 544 (600-1½)	1960-2 604 (700-2)

NC-1, 18 APR 2024 to 16 MAY 2024