VOR/DME SEG	APP CRS	Rwy ldg	N/A
110.4	034°	TDZE	N/A
Chan 41		Apt Elev	464

VOR-A

PENN VALLEY (SEG)

-15°C

Circling to Rwy 17 NA at night. When Circling to Rwy 35 at night, operational VGSI required, remain on or above VGSI glidepath until threshold.

MISSED APPROACH: Climbing left turn to 3400 direct SEG VOR/DME and hold, continue climb-in-hold to 3400.

ASOS	HARRISBURG APP CON	UNICOM
123.975	118.25 269.45	122.7 (CTAF) L

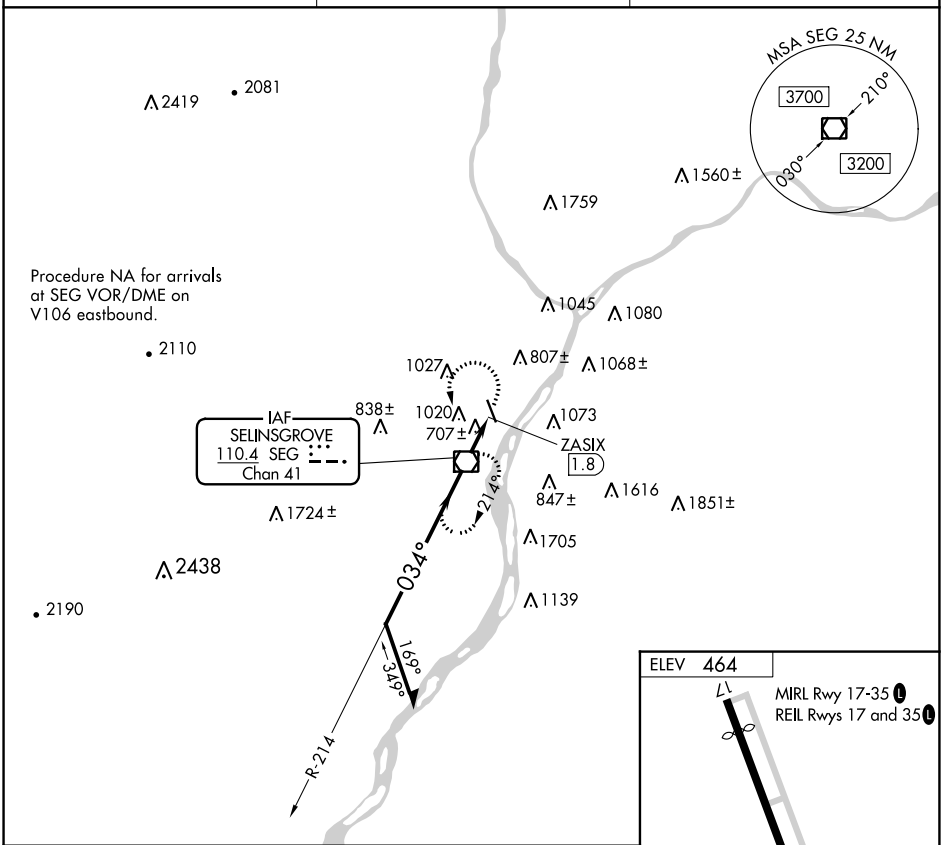

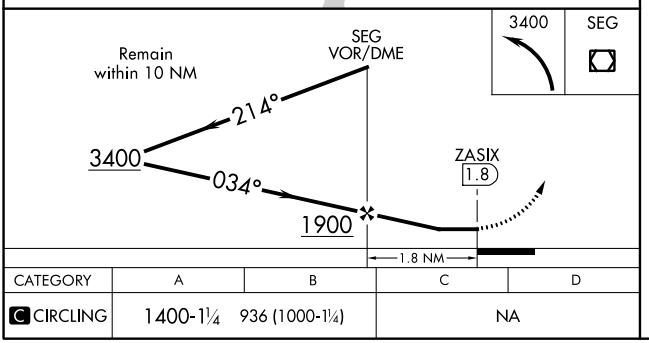

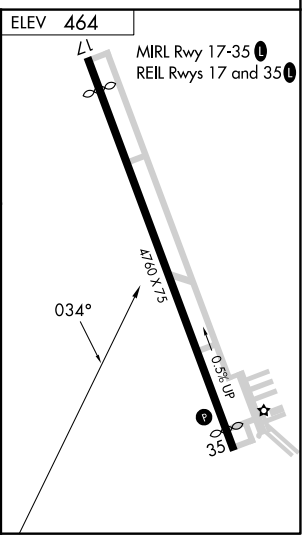

CATEGORY	A	B	C	D
C CIRCLING	1400-1¼	936 (1000-1¼)	NA	

NE-4, 18 APR 2024 to 16 MAY 2024