| APP CRS | Rwy ldg | 4350 |
|---|---|---|
| 236° | TDZE | 148 |
| | Apt Elev | 148 |

# RNAV (GPS) RWY 24
## PLYMOUTH MUNI (PYM)

RNP APCH - GPS.

Rwy 24 helicopter visibility reduction below 1 SM NA.
Straight-in Rwy 24 NA at night.
Circling Rwy 15, 24 NA at night.

MISSED APPROACH: Climb to 640 then climbing left turn to 2000 direct GAILS and hold.

| ASOS | BOSTON APP CON ★ | | CLNC DEL | UNICOM | |
|---|---|---|---|---|---|
| 135.625 | 118.2 | 284.6 | 127.75 | 122.725 (CTAF) | 122.9 L |

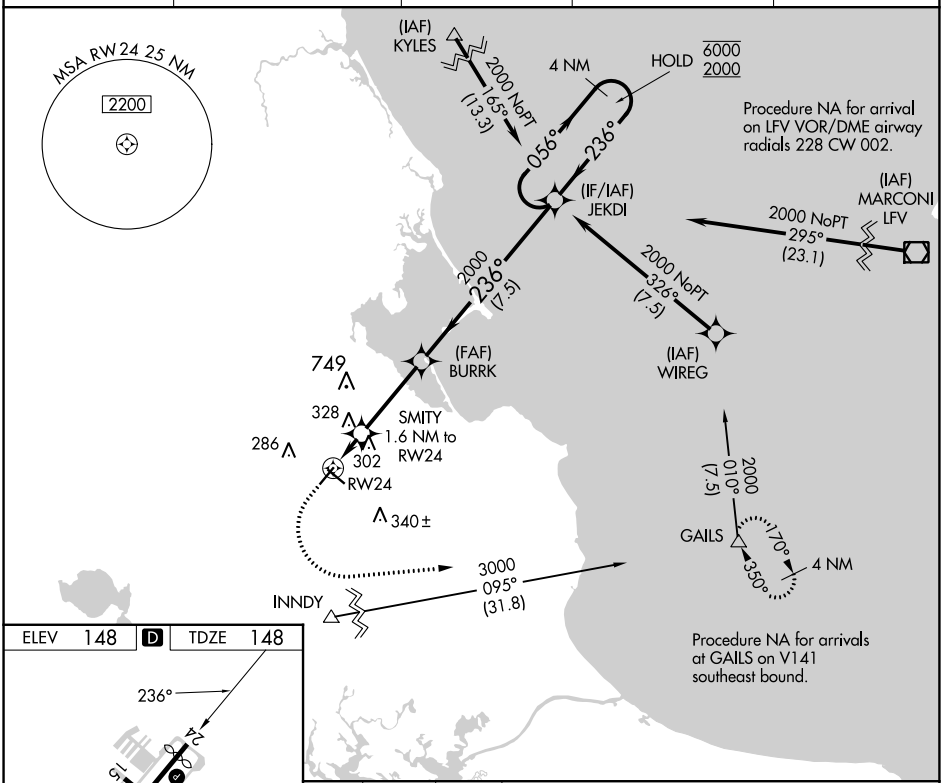


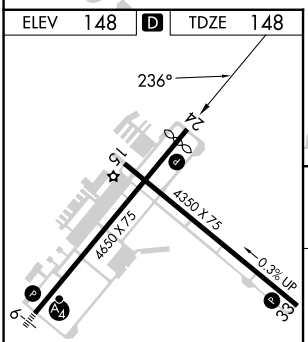


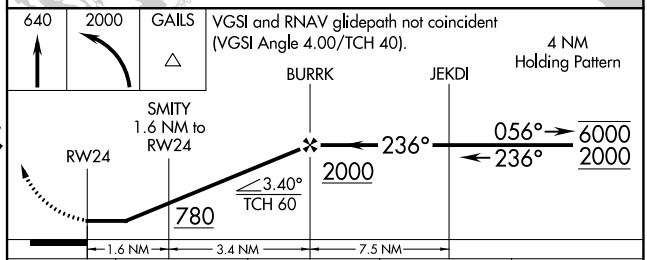


| CATEGORY | A | B | C | D |
|---|---|---|---|---|
| LNAV MDA | 580-1 432 (500-1) | | 580-1¼ 432 (500-1¼) | NA |
| C CIRCLING | 620-1 472 (500-1) | 640-1 492 (500-1) | 760-1¾ 612 (700-1¾) | NA |

REIL Rwy 24 L
MIRL Rwys 6-24 and 15-33 L




NE-1, 18 APR 2024 to 16 MAY 2024