NDB RWY 31
BARROW COUNTY (WDR)

NDB BMW	APP CRS	Rwy ldg / TDZE / Apt Elev
404	312°	4600 / 922 / 934

For inop ALS, increase S-31 Cat A/B visibility to 1 SM. Circling Rwy 13, 23 NA at night. Rwy 31 helicopter visibility reduction below ¾ SM NA.

MALSR

MISSED APPROACH: Climbing right turn to 2500 direct BMW NDB and hold.

AWOS-3	ATLANTA APP CON ★	UNICOM
118.575	132.475 291.1	123.0 (CTAF) L

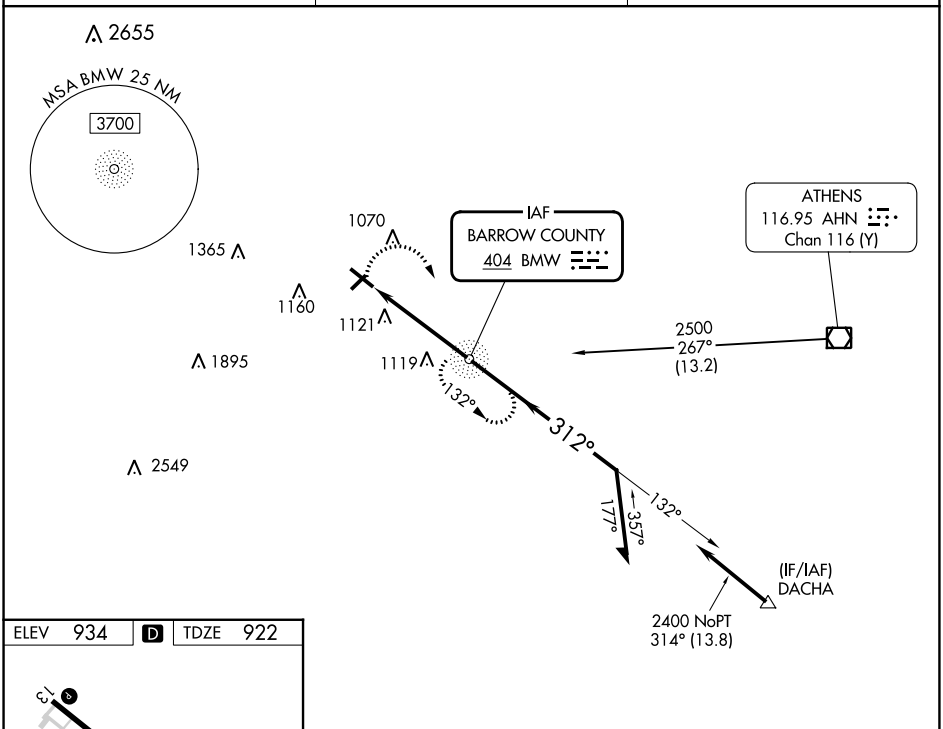

ELEV 934 | D | TDZE 922

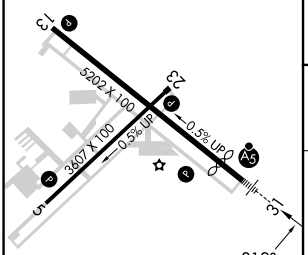

HIRL Rwy 13-31 L
MIRL Rwy 5-23 L

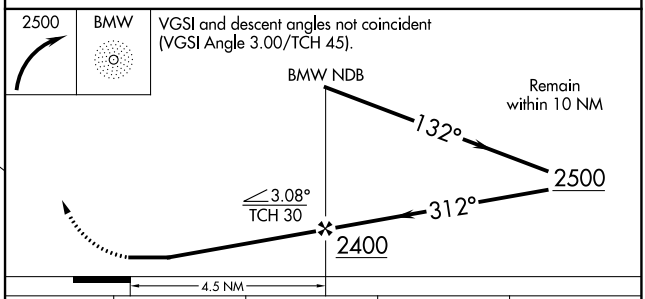

FAF to MAP 4.5 NM					
Knots	60	90	120	150	180
Min:Sec	4:30	3:00	2:15	1:48	1:30

CATEGORY	A	B	C	D
S-31	1480-¾ 558 (600-¾)		1480-1⅛ 558 (600-1⅛)	
CIRCLING	1480-1 546 (600-1)	1580-1 646 (700-1)	1660-2 726 (800-2)	1660-2¼ 726 (800-2¼)