ILS or LOC RWY 1L
TULSA RIVERSIDE (RVS)

LOC I-RVS	APP CRS	Rwy ldg / TDZE / Apt Elev
109.95	010°	5102 / 626 / 638

Circling NA northeast of Rwys 31 and 19L.

MISSED APPROACH: Climb to 1500 then climbing left turn to 2600 on heading 280° and TUL VORTAC R-238 to KEVIL INT/TUL 25.4 DME and hold.

ATIS	TULSA APP CON	RIVERSIDE TOWER ★	GND CON	CLNC DEL	UNICOM
126.5	134.7	120.3 (CTAF) L	121.7	124.5	122.95

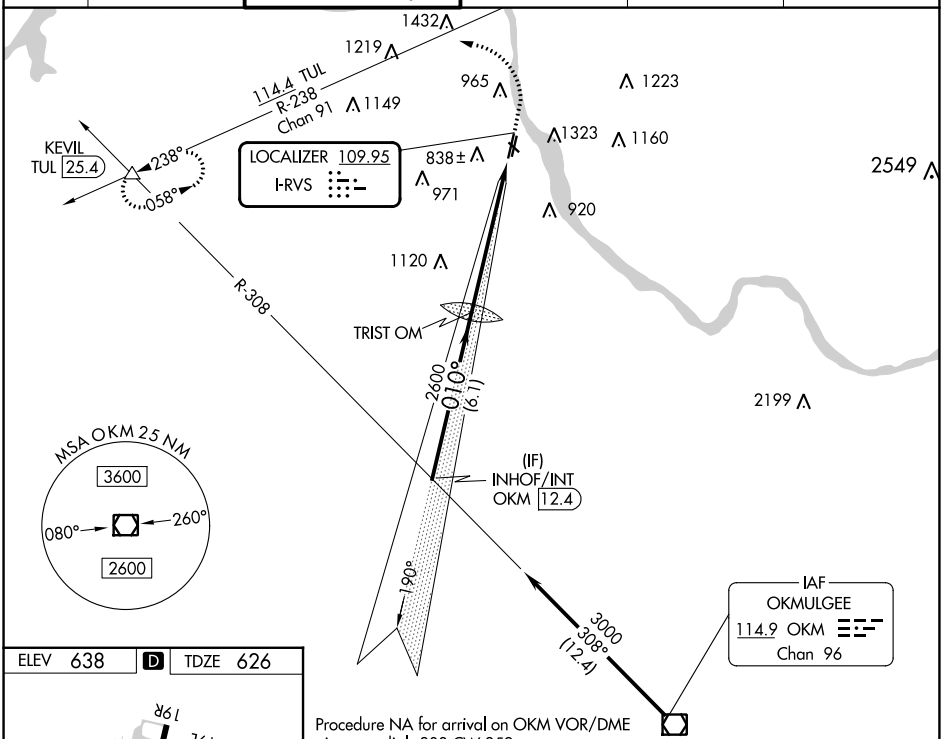

Procedure NA for arrival on OKM VOR/DME airway radials 308 CW 359.

ELEV 638 | D | TDZE 626

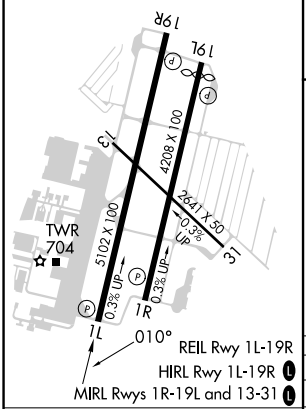

VGSI and ILS glidepath not coincident (VGSI Angle 3.00/TCH 48).

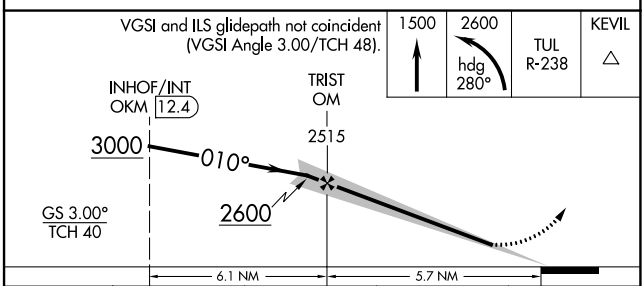

FAF to MAP 5.7 NM					
Knots	60	90	120	150	180
Min:Sec	5:42	3:48	2:51	2:17	1:54

CATEGORY	A	B	C	D
S-ILS 1L	826-¾ 200 (200-¾)			
S-LOC 1L	1220-1 594 (600-1)		1220-1¾ 594 (600-1¾)	
C CIRCLING	1260-1 622 (700-1)	1280-1 642 (700-1)	1280-1¾ 642 (700-1¾)	1360-2¼ 722 (800-2¼)

SC-1, 18 APR 2024 to 16 MAY 2024