WAAS CH 82117 W34A	APP CRS 339°	Rwy ldg 5100 TDZE 788 Apt Elev 789

RNAV (GPS) RWY 34
CARROLL COUNTY RGNL/JACK B POAGE FLD (DMW)

RNP APCH.

For uncompensated Baro-VNAV systems, LNAV/VNAV NA below -16°C (4°F) or above 54°C (130°F).

MISSED APPROACH: Climb to 3000 direct UNYTS and hold

AWOS-3	POTOMAC APP CON	GCO	UNICOM
121.25	125.525 291.625	121.725	122.7 (CTAF) L

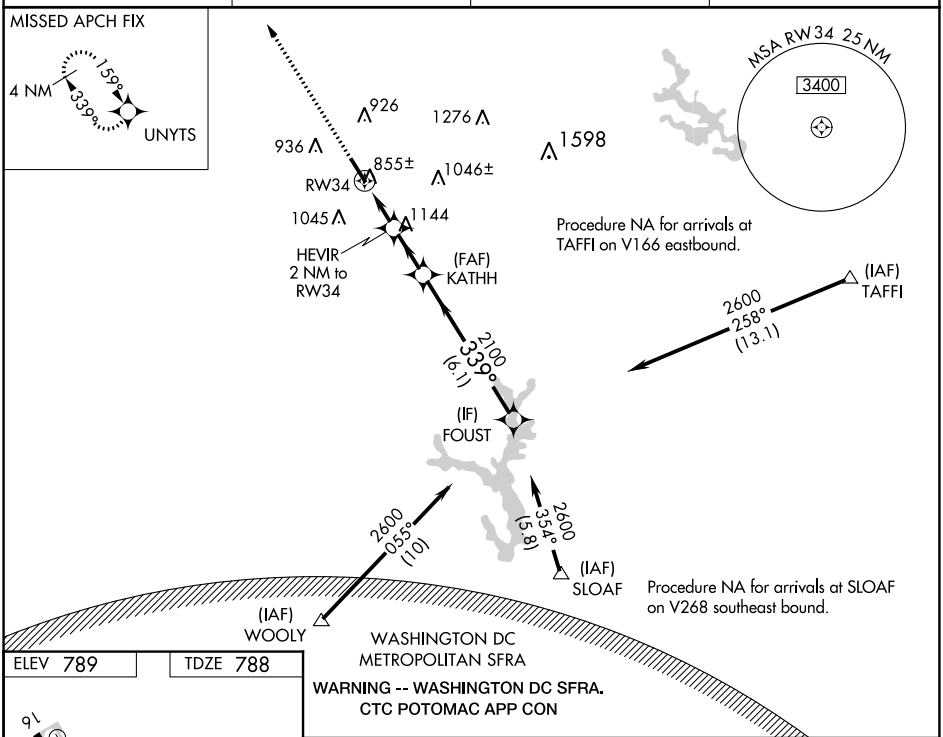

ELEV 789 TDZE 788

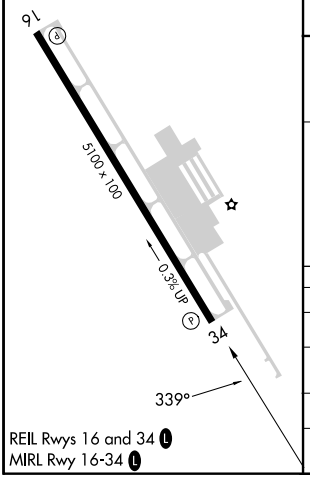

REIL Rwys 16 and 34 L
MIRL Rwy 16-34 L

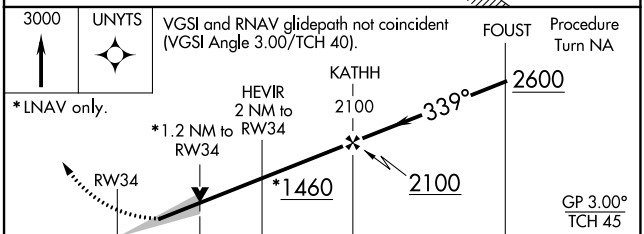

*LNAV only.

CATEGORY	A	B	C	D
LPV DA	988-1 200 (200-1)			NA
LNAV/VNAV DA	1105-1¼ 317 (400-1¼)			NA
LNAV MDA	1180-1 392 (400-1)			NA
CIRCLING	1320-1 531 (600-1)	1400-1 611 (700-1)	1500-2 711 (800-2)	NA

NE-3, 18 APR 2024 to 16 MAY 2024