WAAS CH 93914 W35A	APP CRS 355°	Rwy ldg 5501 TDZE 1423 Apt Elev 1433

RNAV (GPS) RWY 35
ALTUS/QUARTZ MOUNTAIN RGNL (AXS)

RNP APCH.

For uncompensated Baro-VNAV systems, LNAV/VNAV NA below -17°C or above 54°C.

MISSED APPROACH: Climb to 2100 then climbing left turn to 4000 direct ADOBE and hold.

AWOS-3PT	ALTUS APP CON*	UNICOM
118.825	125.1 353.7	122.8 (CTAF) L

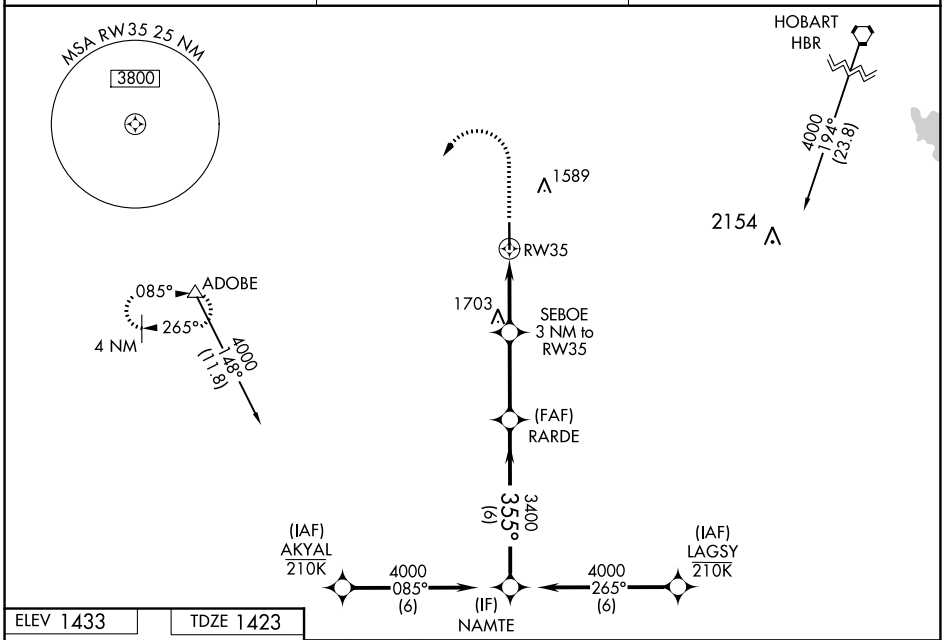

ELEV 1433 TDZE 1423

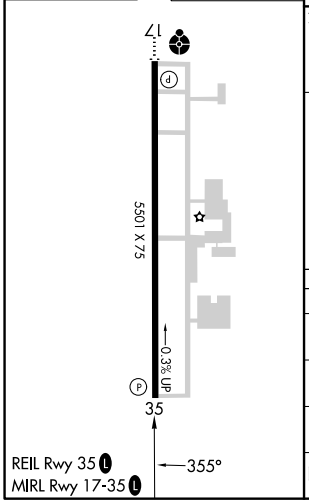

REIL Rwy 35 L
MIRL Rwy 17-35 L

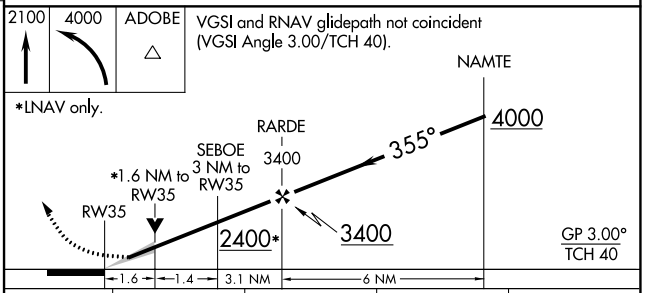

CATEGORY	A	B	C	D
LPV DA	1673-⅞ 250 (300-⅞)			NA
LNAV/VNAV DA	1673-⅞ 250 (300-⅞)			NA
LNAV MDA	1960-1 537 (600-1)		1960-1½ 537 (600-1½)	NA
C CIRCLING	1960-1 527 (600-1)		2020-1½ 587 (600-1½)	NA

SC-1, 18 APR 2024 to 16 MAY 2024