LOC I-FNL	APP CRS	Rwy ldg	8500
109.5	331°	TDZE	5020
		Apt Elev	5020

ILS or LOC RWY 33
NORTHERN COLORADO RGNL (FNL)

Circling Rwy 24 NA at night.

MALSR

MISSED APPROACH: Climb to 5700 then climbing right turn to 8000 direct GLL VOR/DME and hold.

ATIS	DENVER APP CON	NOCO TOWER ★	GND CON	CLNC DEL
135.075	134.85 251.125	118.4 (CTAF) L	121.65	120.25 (When twr closed)

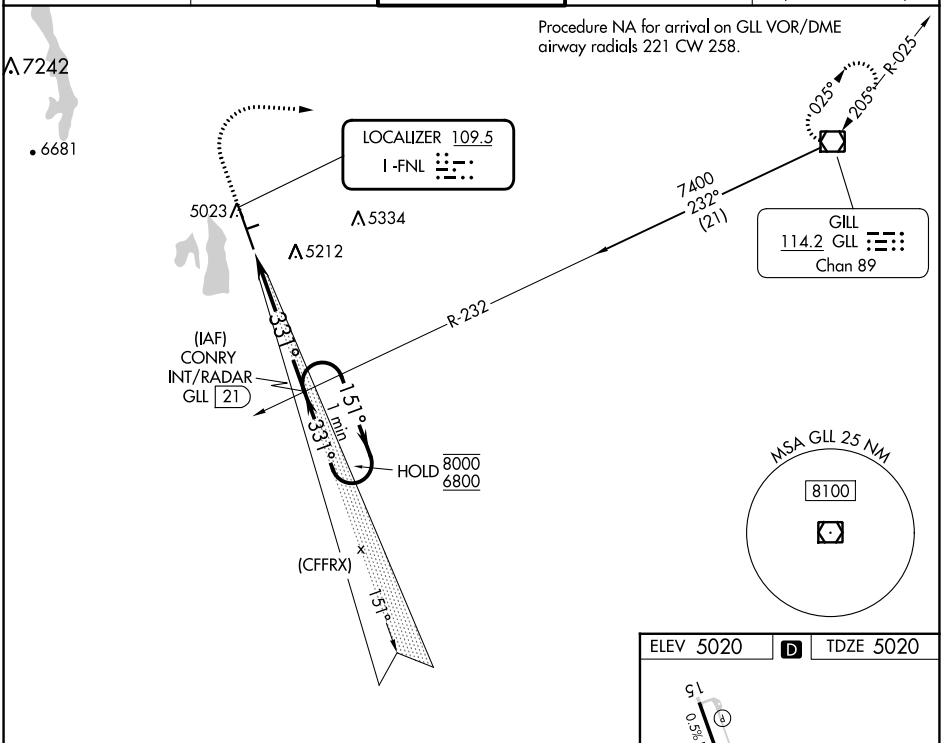

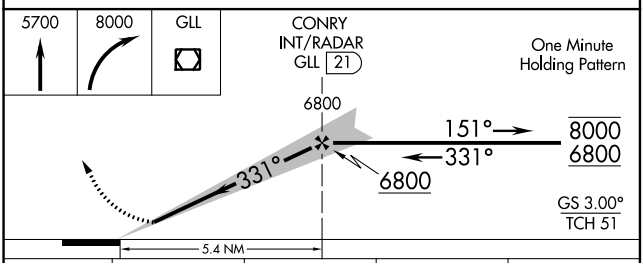

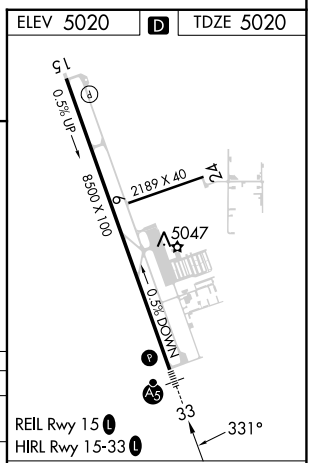

CATEGORY	A	B	C	D
S-ILS 33	5220-½ 200 (200-½)			
S-LOC 33	5500-½ 480 (500-½)		5500-1 480 (500-1)	
C CIRCLING	5500-1 480 (500-1)	5520-1 500 (500-1)	5520-1½ 500 (500-1½)	5700-2¼ 680 (700-2¼)

FAF to MAP 5.4 NM

Knots	60	90	120	150	180
Min:Sec	5:24	3:36	2:42	2:10	1:48

SW-1, 18 APR 2024 to 16 MAY 2024