APP CRS	Rwy ldg	3335
143°	TDZE	121
	Apt Elev	121

RNAV (GPS) RWY 14
NORTHAMPTON (7B2)

RNP APCH - GPS.

NA Procedure NA at night. Obtain local altimeter setting on CTAF; when not received, use Windsor Locks altimeter setting. Rwy 14 helicopter visibility reduction below 1 SM NA.

MISSED APPROACH: Climbing left turn to 3000 direct GRABB and hold, continue climb-in-hold to 3000.

BRADLEY APP CON	CLNC DEL	UNICOM
125.35 281.5	133.6	122.7 (CTAF) L

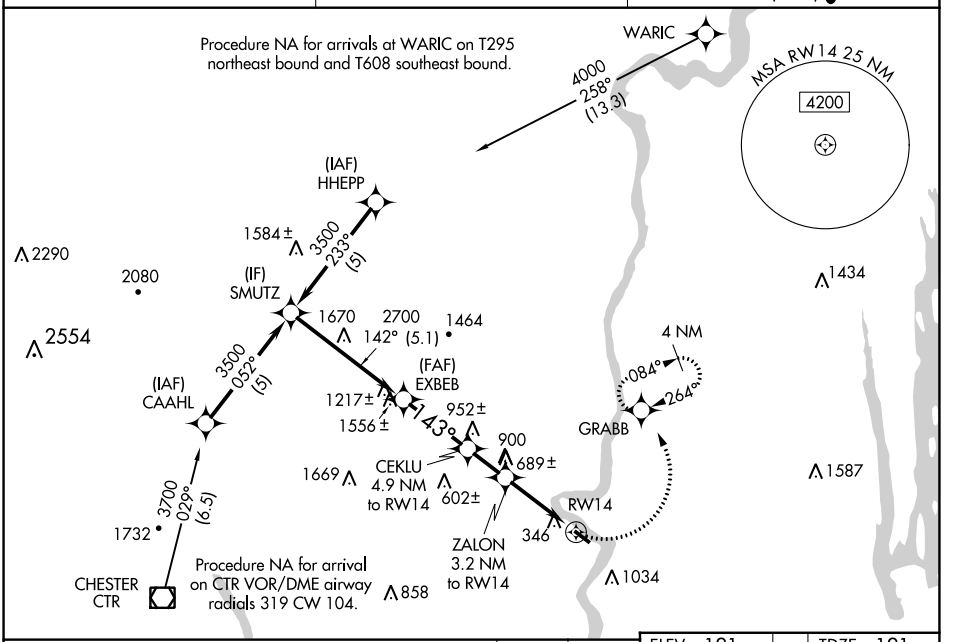

VGSI and descent angles not coincident (VGSI Angle 4.50/TCH 60).
* 1820 when using Windsor Locks altimeter setting.
** 1260 when using Windsor Locks altimeter setting.

3000 GRABB

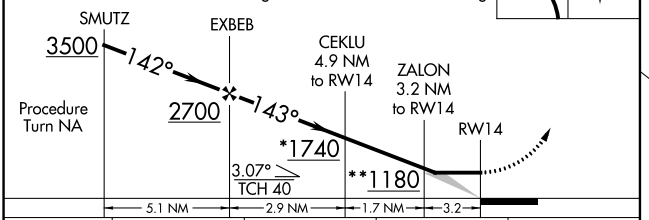

ELEV 121 TDZE 121

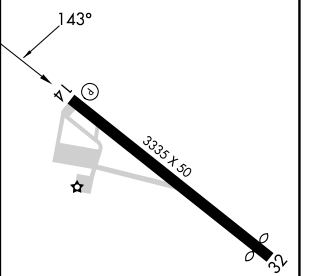

MIRL Rwy 14-32 L

CATEGORY	A	B	C	D
LNAV MDA	940-1 819 (900-1)	940-1¼ 819 (900-1¼)	NA	
CIRCLING	940-1¼ 819 (900-1¼)	1400-1½ 1279 (1300-1½)	NA	
WINDSOR LOCKS ALTIMETER SETTING MINIMUMS				
LNAV MDA	1020-1¼ 899 (900-1¼)		NA	
CIRCLING	1020-1¼ 899 (900-1¼)	1460-1½ 1339 (1400-1½)	NA	

NE-1, 18 APR 2024 to 16 MAY 2024