WAAS CH 72922 W36A	APP CRS 005°	Rwy ldg 5301 TDZE 721 Apt Elev 730

RNAV (GPS) RWY 36
WATERBURY-OXFORD (OXC)

RNP APCH.

Rwy 36 helicopter visibility reduction below ¾ SM NA.
For uncompensated Baro-VNAV systems, LNAV/VNAV NA below -16°C or above 54°C.

MISSED APPROACH: Climb to 3000 direct ZATMI and hold, continue climb-in-hold to 3000.

ATIS	NEW YORK APP CON	OXFORD TOWER ★	GND CON	CLNC DEL	UNICOM
132.975	124.075 343.65	118.475 (CTAF) L	121.65	121.65	122.95

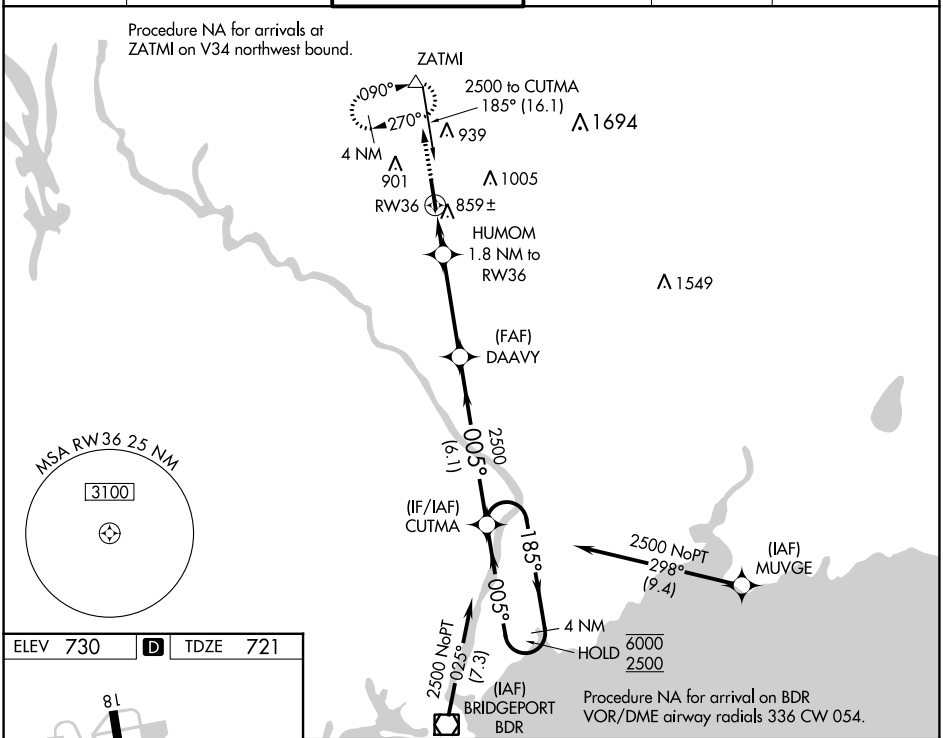

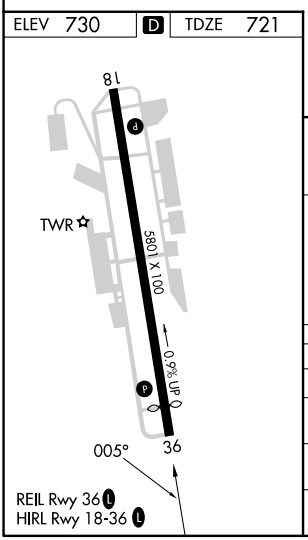

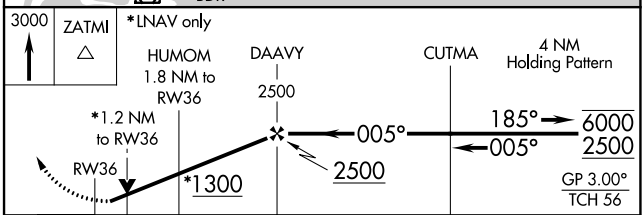

CATEGORY	A	B	C	D
LPV DA	971-¾ 250 (300-¾)			
LNAV/VNAV DA	1097-1 376 (400-1)			
LNAV MDA	1120-1 399 (400-1)		1120-1⅛ 399 (400-1⅛)	
C CIRCLING	1300-1 570 (600-1)		1380-1¾ 650 (700-1¾)	1460-2¼ 730 (800-2¼)

NE-1, 18 APR 2024 to 16 MAY 2024