# RNAV (GPS) RWY 35
## NORTH LITTLE ROCK MUNI (ORK)

| APP CRS | Rwy ldg | 3019 |
|---|---|---|
| 358° | TDZE | 545 |
| | Apt Elev | 545 |

RNP APCH.

Circling NA for Cats B and C north of Rwy 5-23 when R-2403B is active.
Rwy 35 helicopter visibility reduction below ¾ SM NA.
Procedure NA when restricted area R-2403B is in use.

MISSED APPROACH: Climbing left turn to 3300 direct JENAN and hold.

| AWOS-3PT | LITTLE ROCK APP CON | CLNC DEL | UNICOM |
|---|---|---|---|
| 123.775 | 119.5 306.2 | 121.6 | 123.075 (CTAF) L |

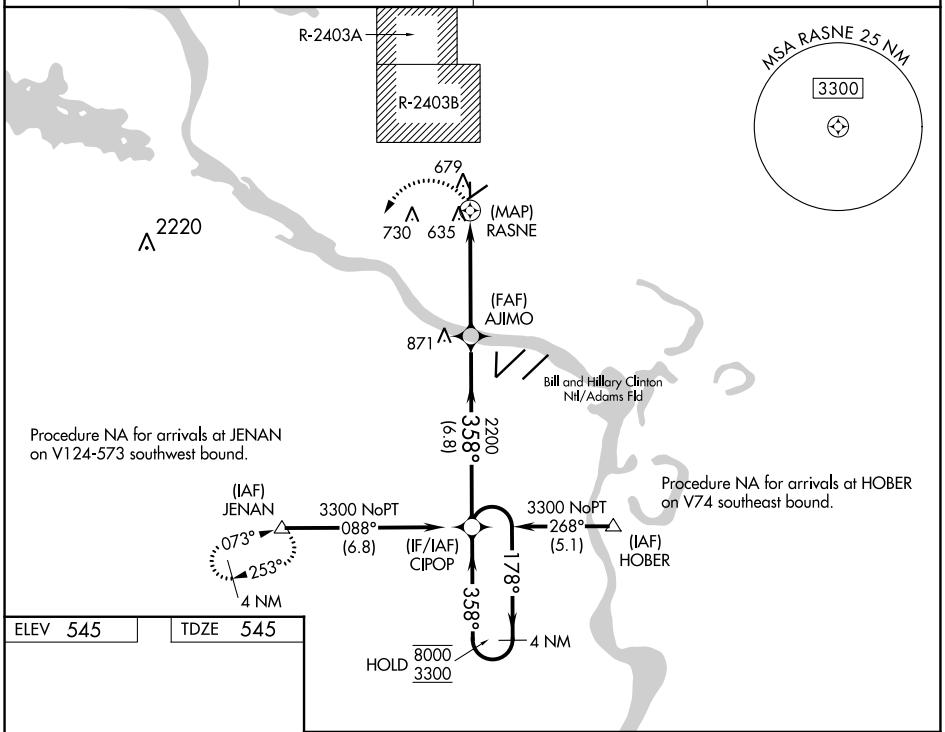


ELEV 545 | TDZE 545

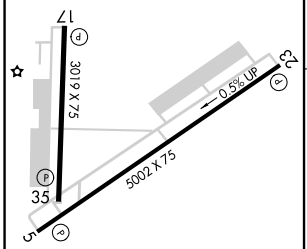


REIL Rwys 5, 17, and 23 L
MIRL Rwys 5-23 and 17-35 L

3300 JENAN

VGSI and descent angles not coincident
(VGSI angle 3.00/TCH 44).

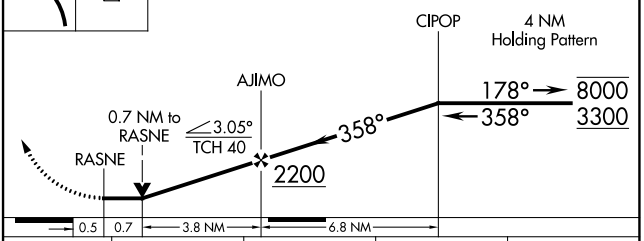


| CATEGORY | A | B | C | D |
|---|---|---|---|---|
| LNAV MDA | 960-1 415 (500-1) | | 960-1⅛ 415 (500-1⅛) | NA |
| C CIRCLING | 1040-1 495 (500-1) | | 1080-1½ 535 (600-1½) | NA |



SC-1, 18 APR 2024 to 16 MAY 2024
SC-1, 18 APR 2024 to 16 MAY 2024