WAAS CH 50403 W16A	APP CRS 158°	Rwy ldg 4500 TDZE 451 Apt Elev 462

RNAV (GPS) RWY 16
CREVE COEUR (1H0)

RNP APCH.

Baro-VNAV NA. Rwy 16 helicopter visibility reduction below 1 SM NA. Use St Louis Lambert Intl altimeter setting. Straight-in Rwy 16 NA at night, Circling Rwy 16 NA at night. Circling NA to Rwys 7 and 25.

MISSED APPROACH: Climb to 2800 direct ODUJY and hold.

ST. LOUIS APP CON	UNICOM
126.5 254.3	122.8 (CTAF) L

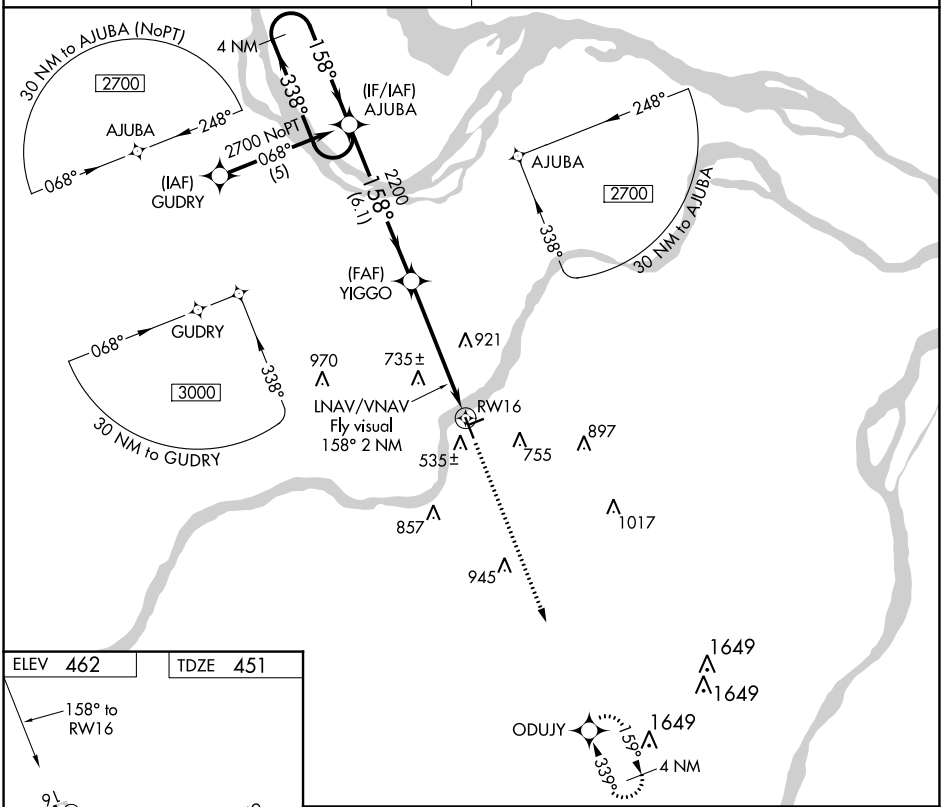

ELEV 462 TDZE 451

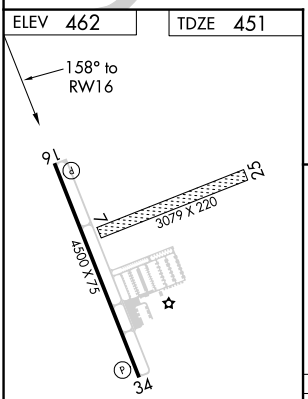

REIL Rwys 16 and 34 L
MIRL Rwy 16-34 L

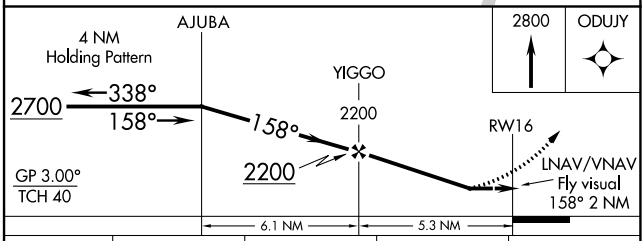

CATEGORY		A	B	C	D
LPV	DA	912-1¾ 461 (500-1¾)		NA	
LNAV/VNAV	DA	1130-2 679 (700-2)		NA	
LNAV	MDA	1160-1 709 (700-1)		NA	
CIRCLING		1160-1 698 (700-1)		NA	

NC-3, 18 APR 2024 to 16 MAY 2024