WAAS CH 93905 W34A	APP CRS 338°	Rwy ldg 4500 TDZE 462 Apt Elev 462

RNAV (GPS) RWY 34

CREVE COEUR (1H0)

RNP APCH.

Use St Louis Lambert Intl altimeter setting. Baro-VNAV NA. Circling Rwy 16 NA at night. Circling NA to Rwys 7 and 25. Rwy 34 helicopter visibility reduction below ¾ SM NA.

MISSED APPROACH: Climb to 2700 direct AJUBA and hold.

ST. LOUIS APP CON	UNICOM
126.5 254.3	122.8 (CTAF) L

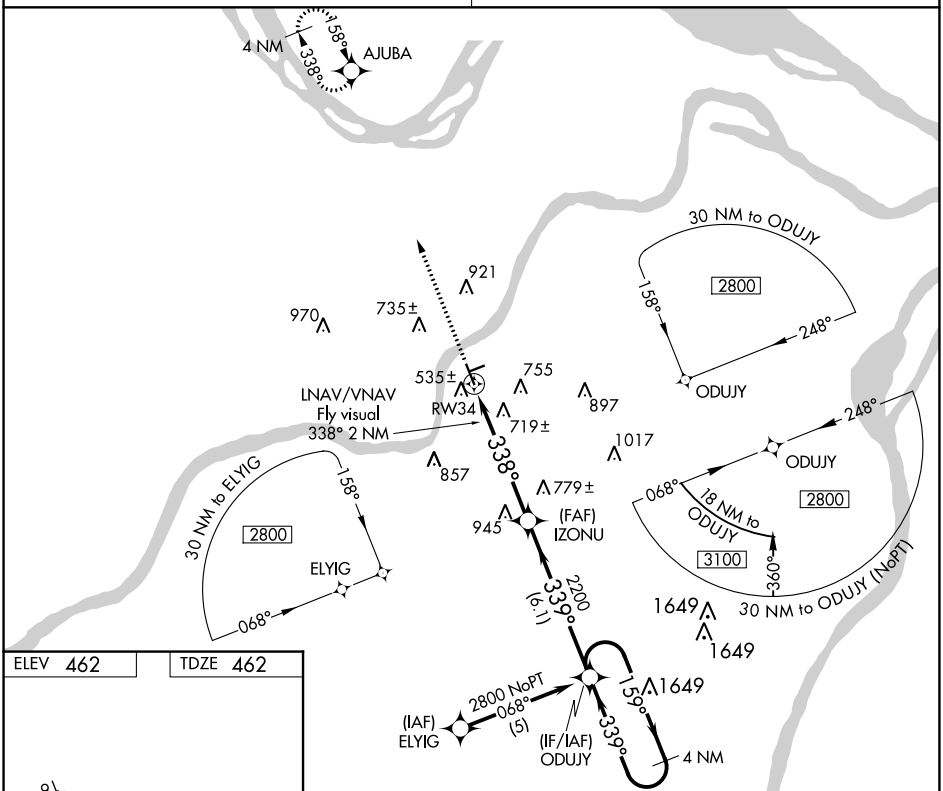

ELEV 462 TDZE 462

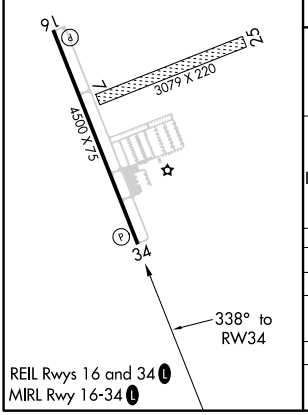

REIL Rwys 16 and 34 L
MIRL Rwy 16-34 L

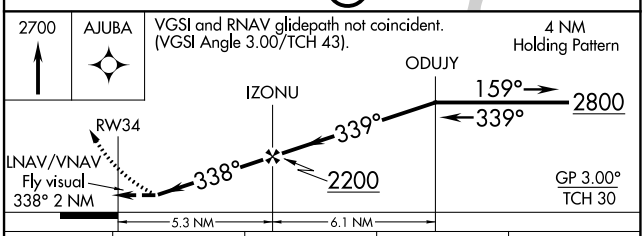

CATEGORY	A	B	C	D
LPV DA	809-1¼ 347 (400-1¼)		NA	
LNAV/VNAV DA	1131-2 669 (700-2)		NA	
LNAV MDA	1080-1 618 (700-1)		NA	
CIRCLING	1080-1 618 (700-1)	1120-1 658 (700-1)	NA	

NC-3, 18 APR 2024 to 16 MAY 2024
NC-3, 18 APR 2024 to 16 MAY 2024