WAAS CH 70500 W24A	APP CRS 240°	Rwy ldg 4001 TDZE 18 Apt Elev 19

RNAV (GPS) RWY 24
POMPANO BEACH AIRPARK (PMP)

DME/DME RNP-0.3 NA. When local altimeter setting not received, use Fort Lauderdale Exec altimeter setting. Helicopter visibility reduction below ¾ SM NA.

MISSED APPROACH: Climb to 2000 direct ECOYI and on track 260° to KICKZ and hold.

ATIS	MIAMI APP CON	POMPANO BEACH TOWER*	GND CON	UNICOM
120.55	119.7 306.3	125.4 (CTAF) L	121.9	122.95

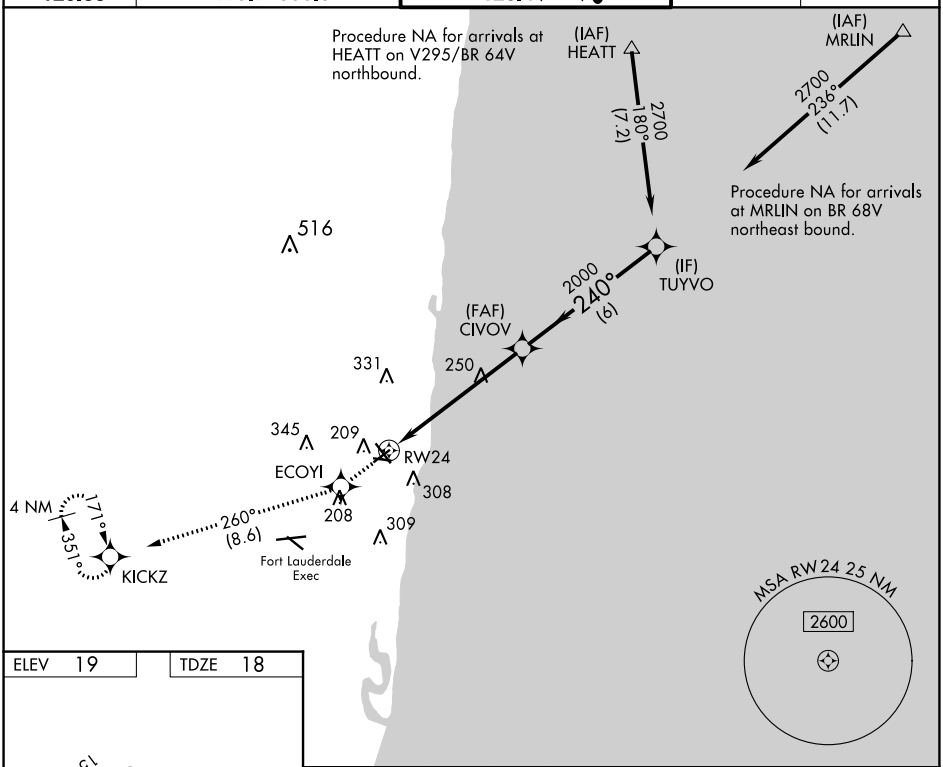

ELEV 19	TDZE 18

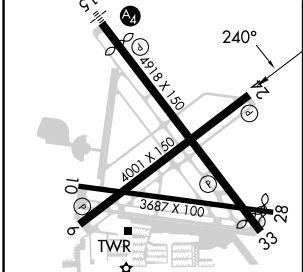

MIRL all Rwys
REIL Rwys 6 and 24

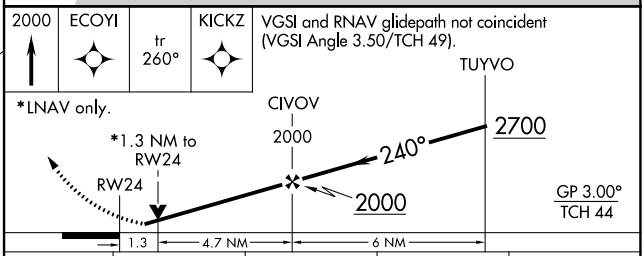

CATEGORY	A	B	C	D
LPV DA	319-1	301 (300-1)	NA	
LNAV MDA	500-1	482 (500-1)	NA	
C CIRCLING	660-1	641 (700-1)	NA	

SE-3, 18 APR 2024 to 16 MAY 2024