NDB CFJ	APP CRS	Rwy ldg	5506
388	044°	TDZE	797
		Apt Elev	800

NDB RWY 4
CRAWFORDSVILLE RGNL (CFJ)

When local altimeter setting not received, use Greencastle altimeter setting: increase all MDA 60 feet and visibility Cats C and D ¼ SM. Rwy 4 helicopter visibility reduction below ¾ SM NA.

NA

MISSED APPROACH: Climb to 2400 then left turn direct CFJ NDB and hold.

AWOS-3PT	INDIANAPOLIS APP CON	UNICOM
125.65	119.05 317.8	122.8 (CTAF) L

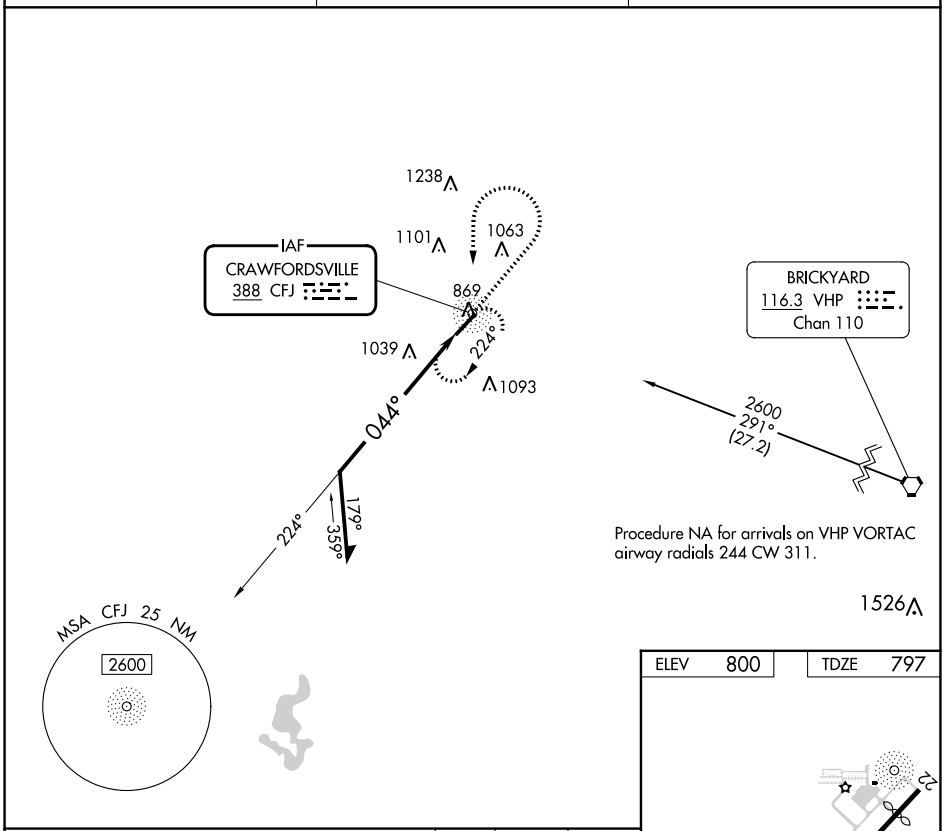

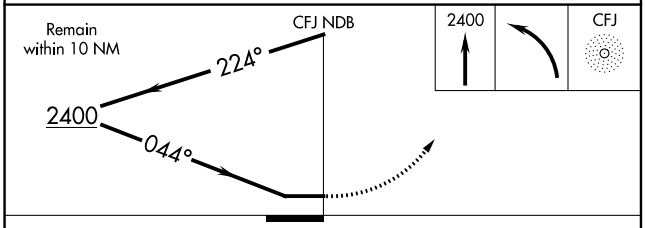

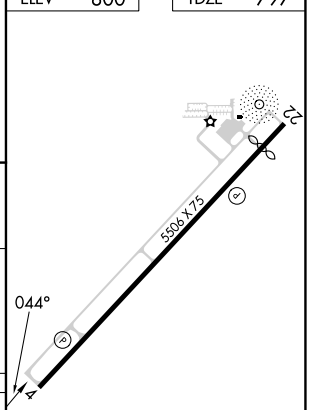

CATEGORY	A	B	C	D
S-04	1420-1	623 (700-1)	1420-1¾	623 (700-1¾)
C CIRCLING	1420-1	620 (700-1)	1440-1¾ 640 (700-1¾)	1520-2¼ 720 (800-2¼)

REIL Rwys 4 and 22 L
MIRL Rwy 4-22 L

EC-2, 18 APR 2024 to 16 MAY 2024
EC-2, 18 APR 2024 to 16 MAY 2024